

**This electronic collection of documents is provided
for the convenience of the user
and is Not a Certified Document –**

**The documents contained herein were originally issued
and sealed by the individuals whose names and license
numbers appear on each page, on the dates appearing
with their signature on that page.**

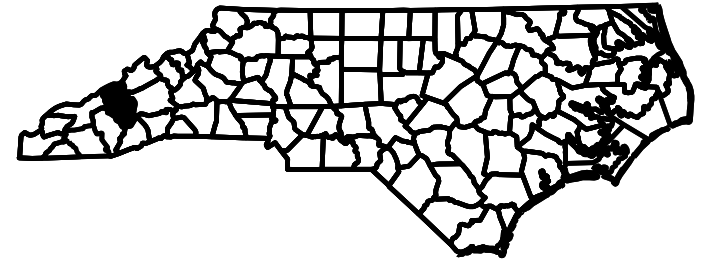
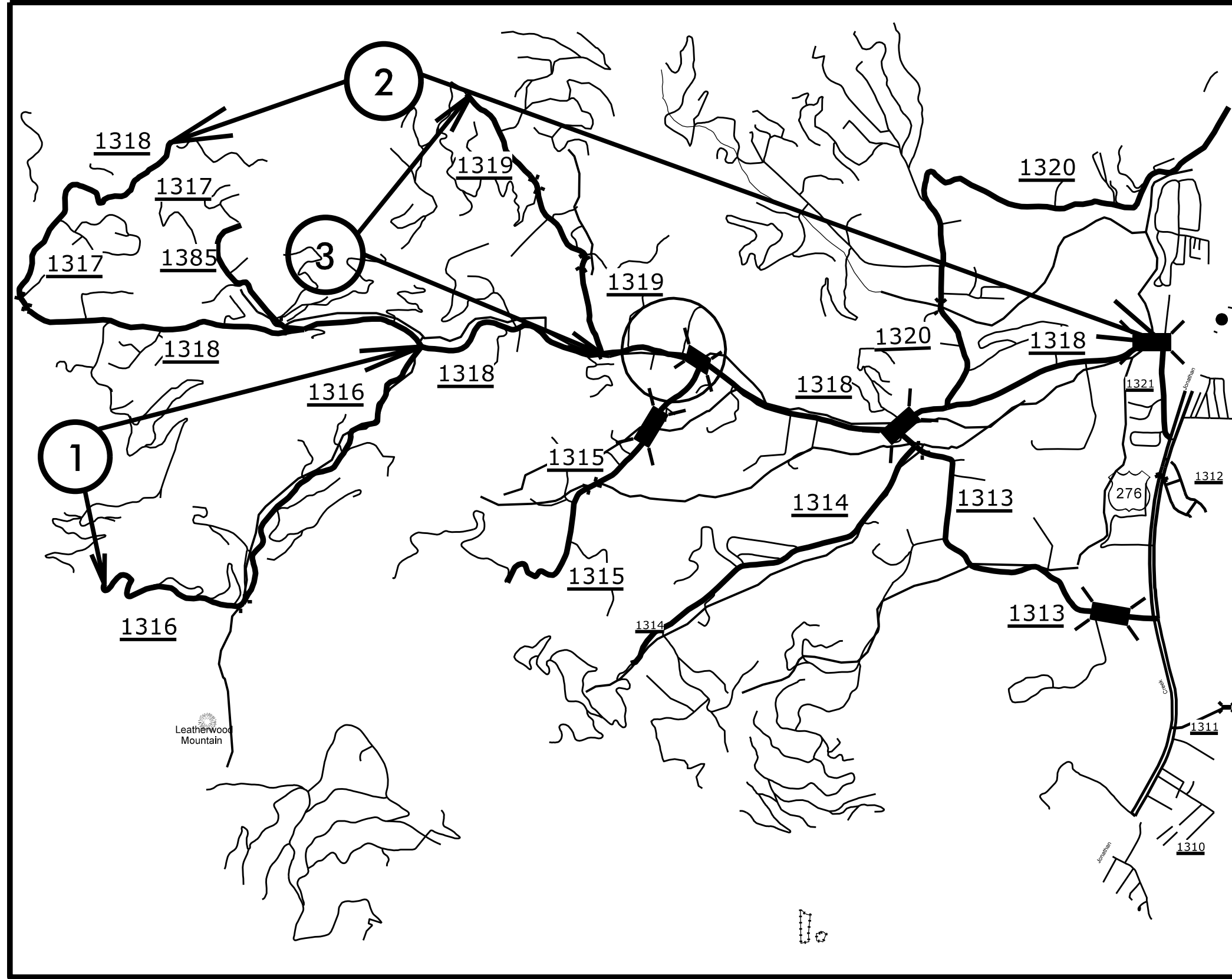
**This file or an individual page
shall not be considered a certified document.**

HAYWOOD COUNTY

PROJECT REFERENCE NO.		SHEET NO.
2016CPT.14.04.20442.1		1
STATE PROJECT	F.A. PROJECT NO.	DESCRIPTION
2016CPT.14.04.20442.1		DN00430

TIP PROJECT: N/A

CONTRACT: DN00430

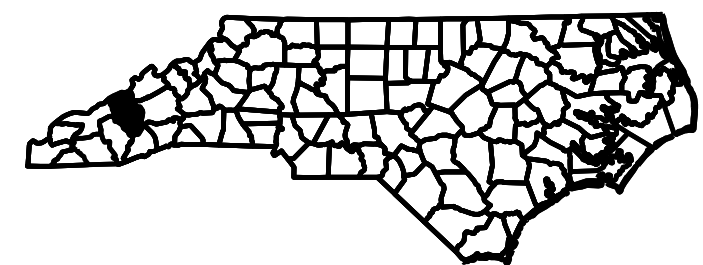
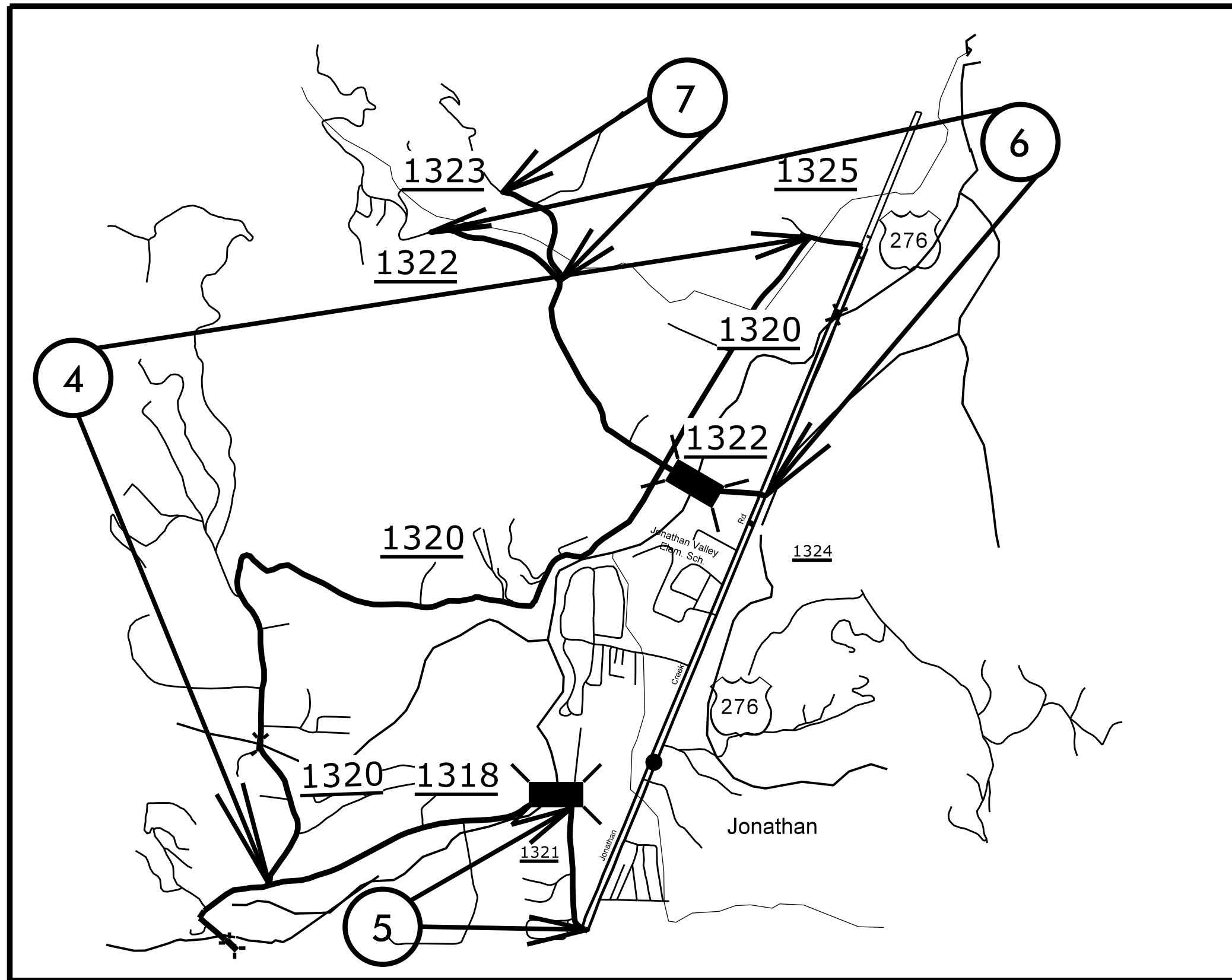


HAYWOOD COUNTY

PROJECT REFERENCE NO.		SHEET NO.
2016CPT14.04.20442.1		2
STATE PROJECT	F.A. PROJECT NO.	DESCRIPTION
2016CPT14.04.20442.1		DN00430

TIP PROJECT: N/A

CONTRACT: DN00430

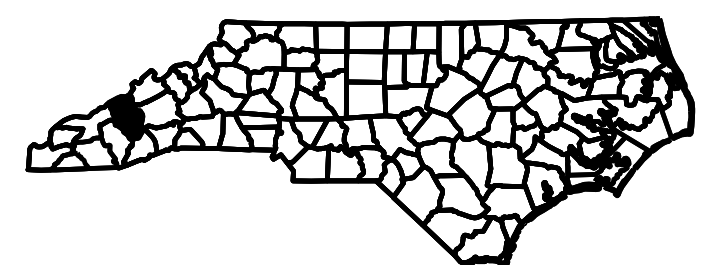
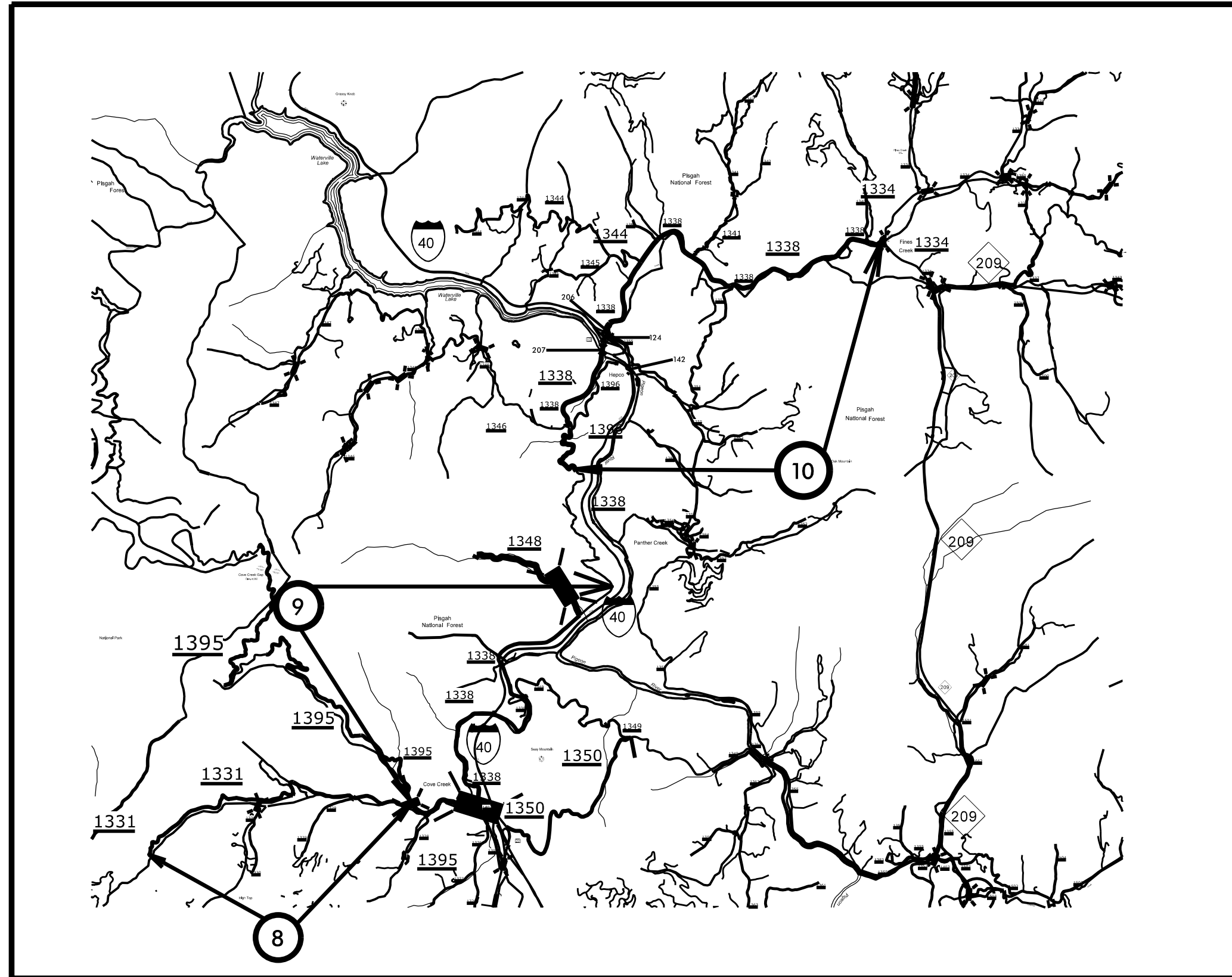


PROJECT REFERENCE NO.		SHEET NO.
2016CPT.14.04.20442.1		3
STATE PROJECT	F.A. PROJECT NO.	DESCRIPTION
2016CPT.14.04.20442.1		DN00430

HAYWOOD COUNTY

TIP PROJECT: N/A

CONTRACT: DN00430

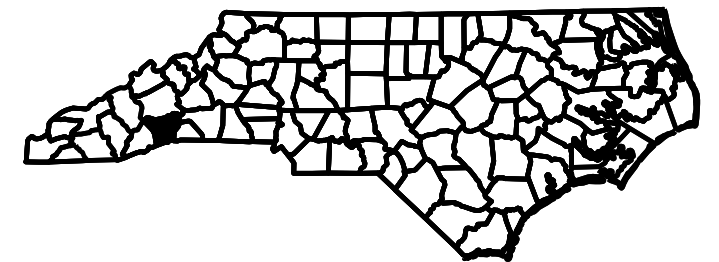
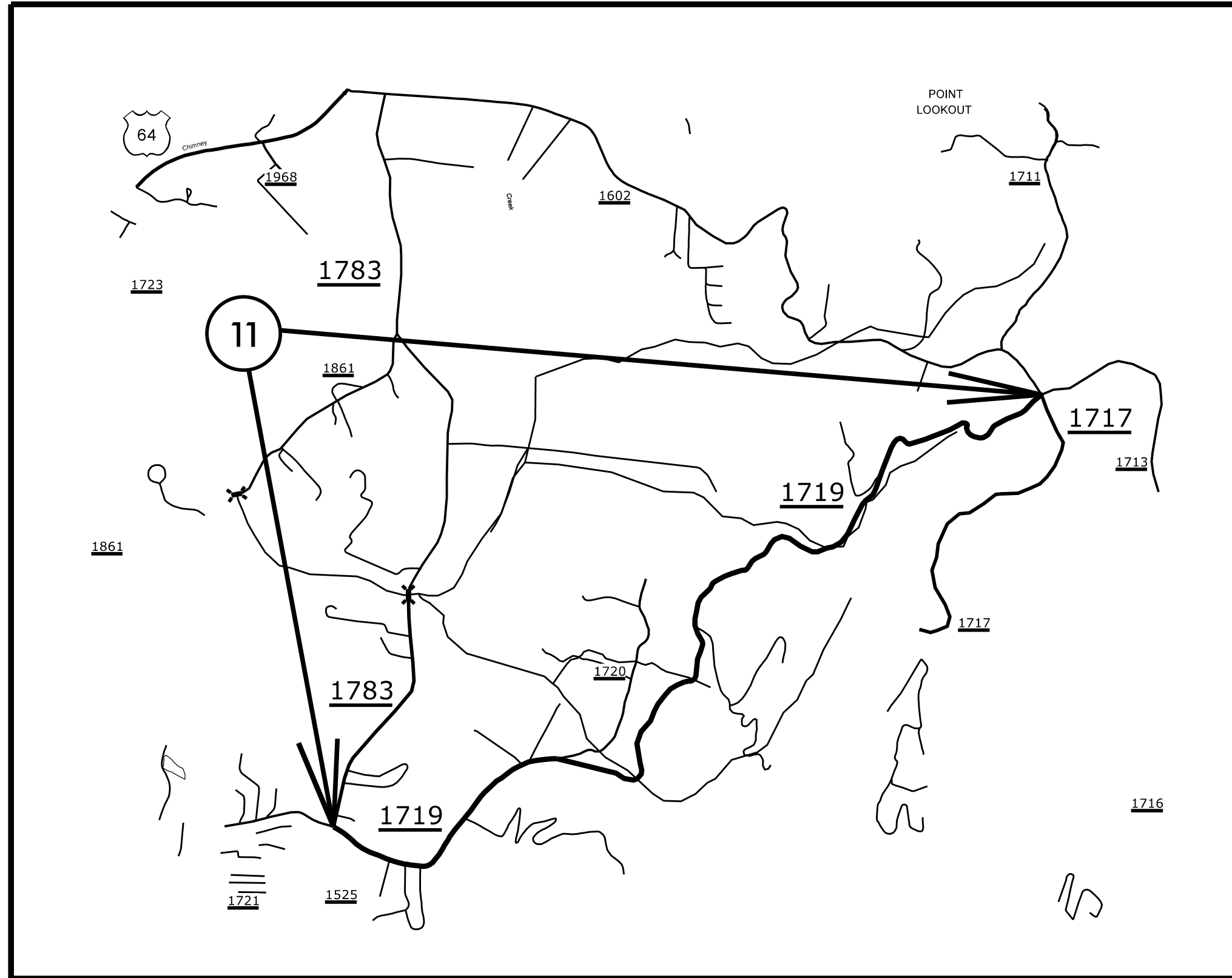


HENDERSON COUNTY

PROJECT REFERENCE NO.		SHEET NO.
2016CPT.14.04.20452.1		4
STATE PROJECT	F.A. PROJECT NO.	DESCRIPTION
2016CPT.14.04.20452.1		DN00430

TIP PROJECT: N/A

CONTRACT: DN00430



TIP PROJECT: N/A

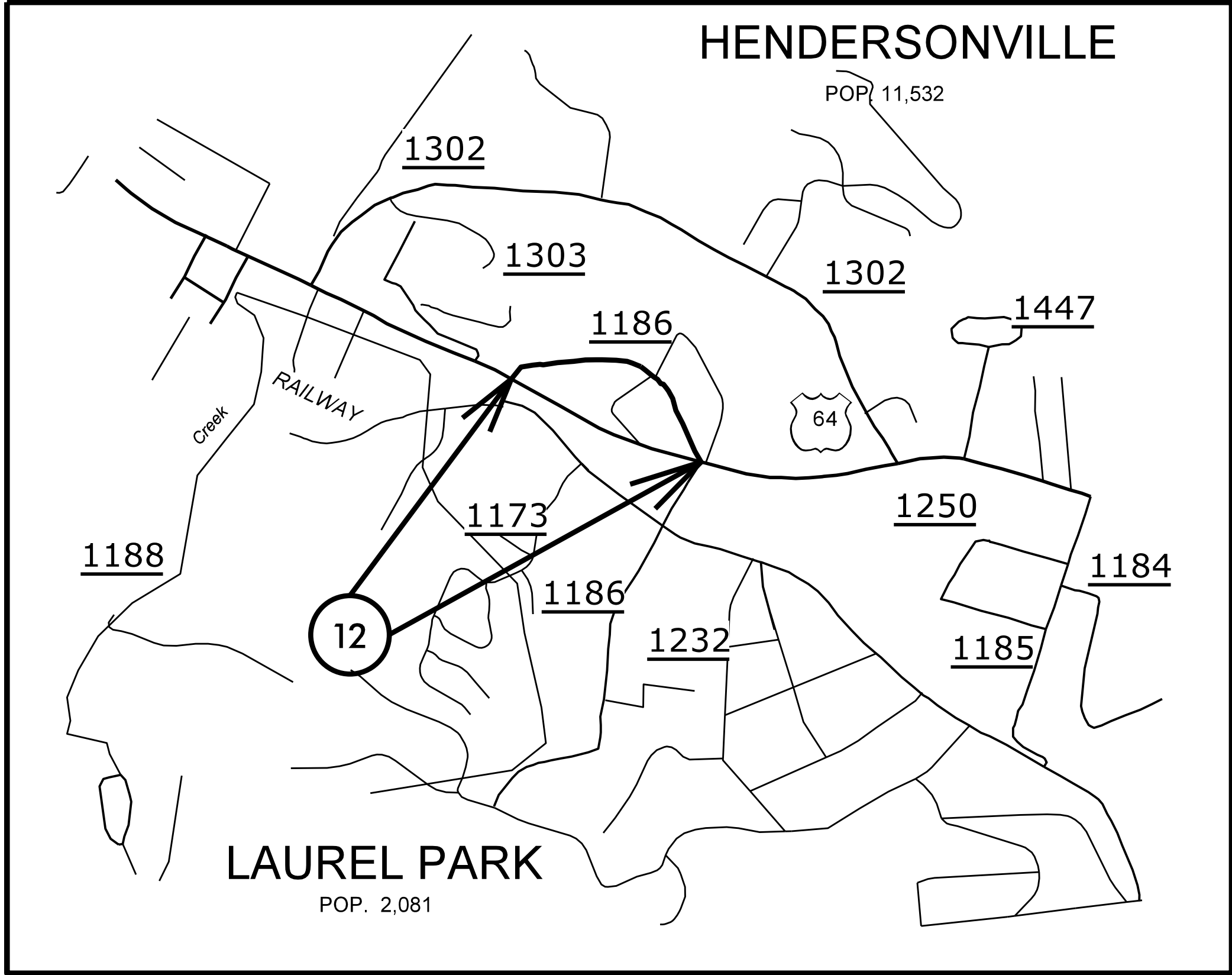
CONTRACT: DN00430

PROJECT REFERENCE NO.		SHEET NO.
2016CPT.14.04.20452.1		5
STATE PROJECT	F.A. PROJECT NO.	DESCRIPTION
2016CPT.14.04.20452.1		DN00430

HENDERSON COUNTY

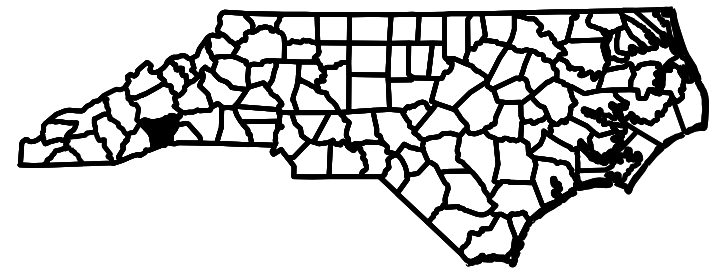
HENDERSONVILLE

POP. 11,532



LAUREL PARK

POP. 2,081

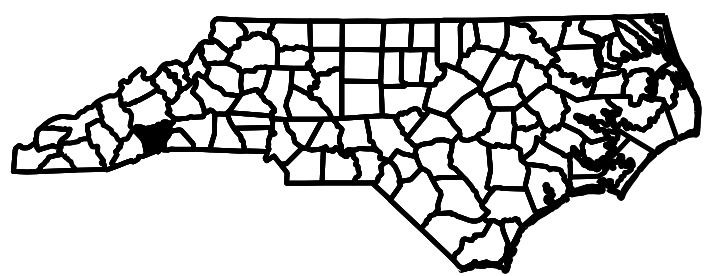
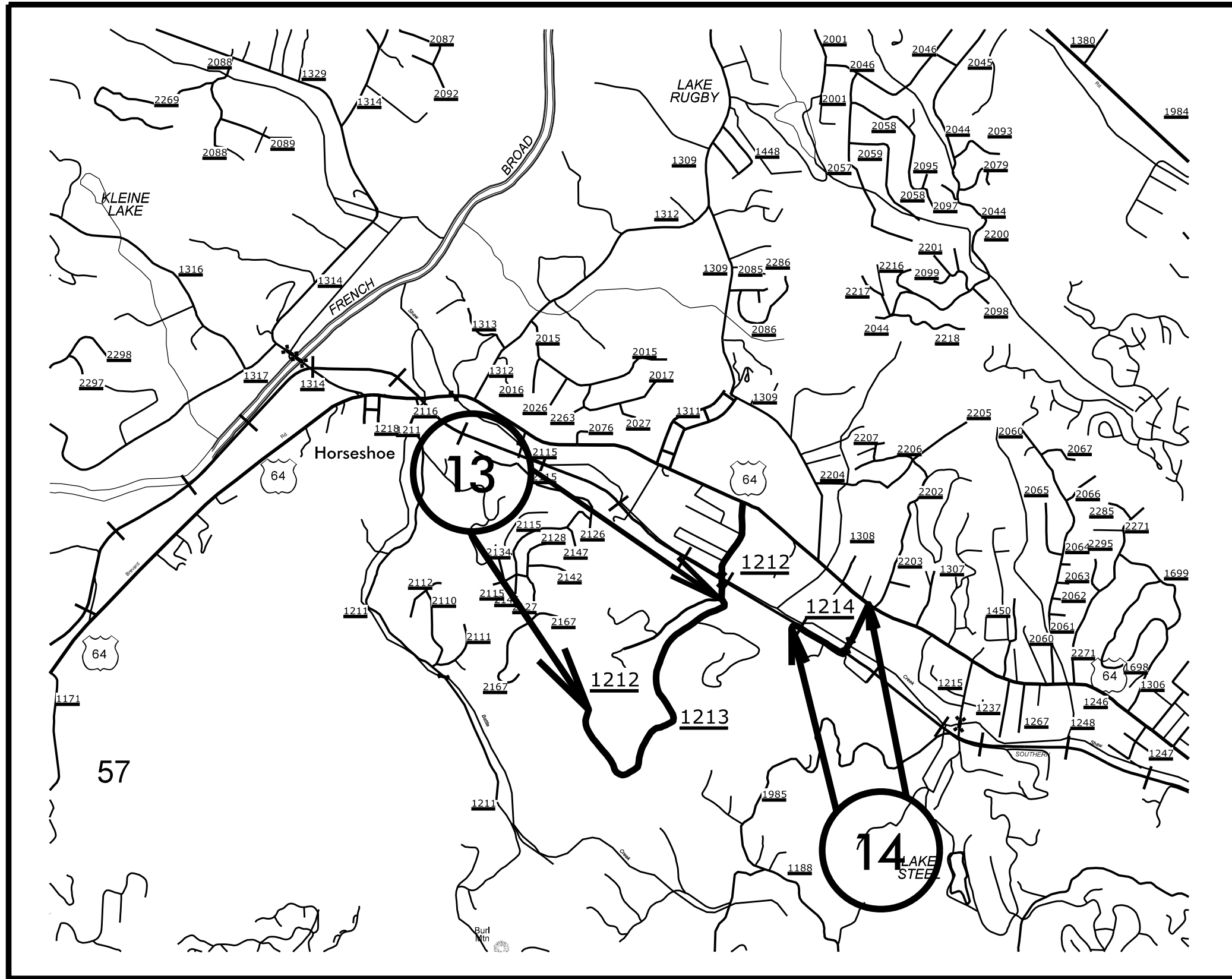


HENDERSON COUNTY

PROJECT REFERENCE NO.		SHEET NO.
2016CPT.14.01.20452.1		6
STATE PROJECT	F.A. PROJECT NO.	DESCRIPTION
2016CPT.14.01.20452.1		DN00430

TIP PROJECT: NA

CONTRACT: DN00430

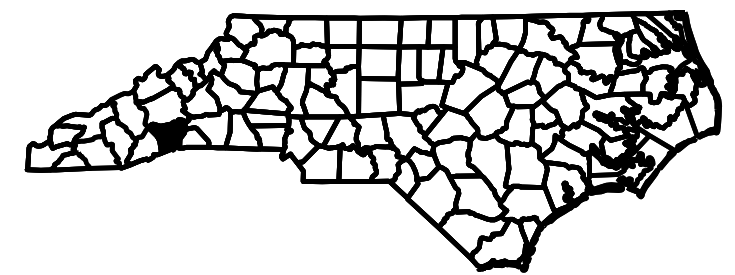
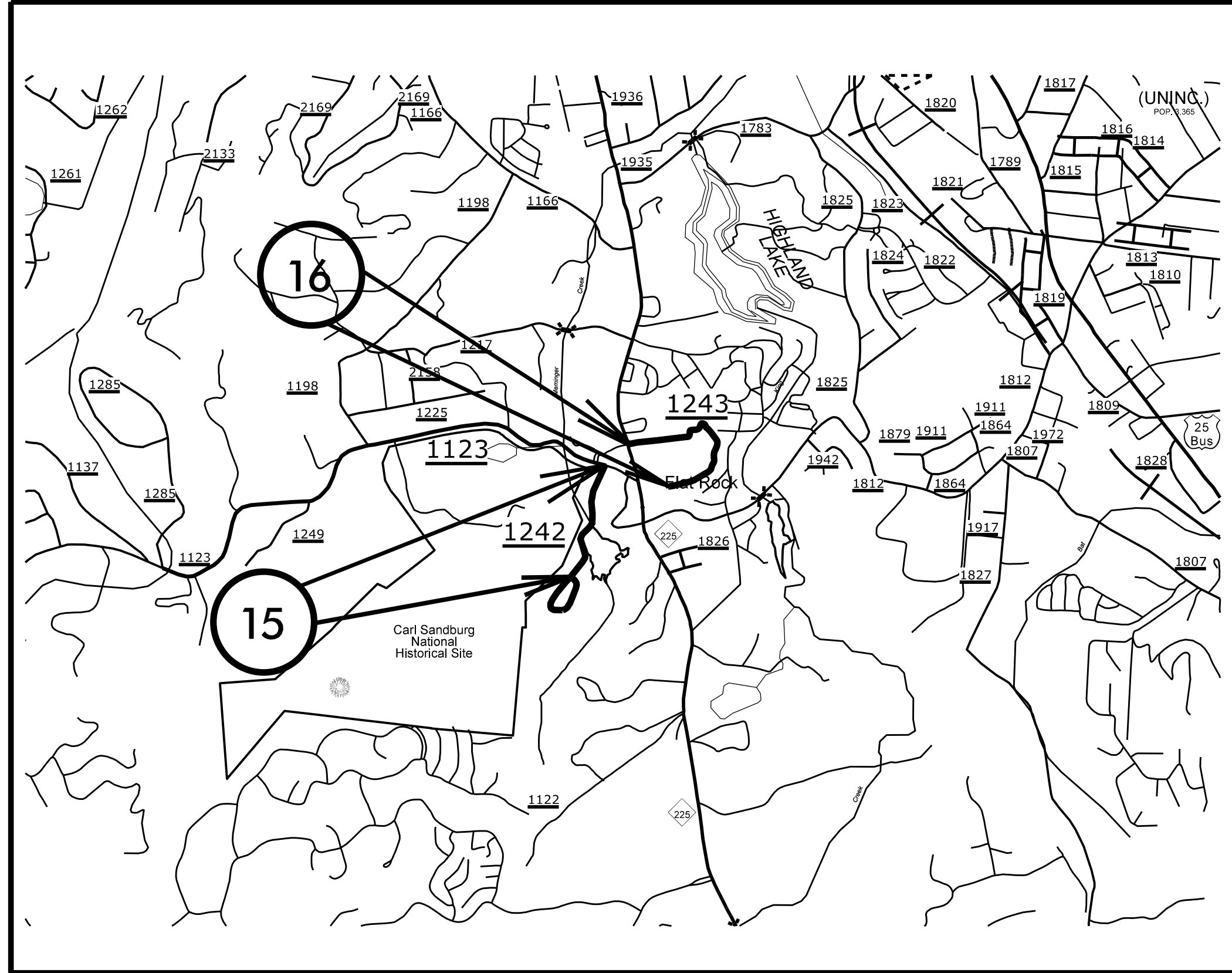


HENDERSON COUNTY

PROJECT REFERENCE NO.	SHEET NO.	
2016CPT.14.04.20452.1	7	
STATE PROJECT	F.A. PROJECT NO.	DESCRIPTION
2016CPT.14.04.20452.1		DN00430

TIP PROJECT: N/A

CONTRACT: DN00430

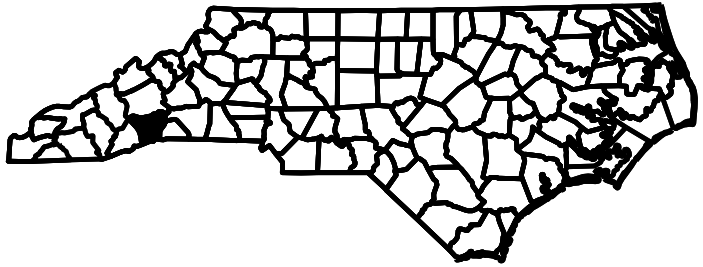
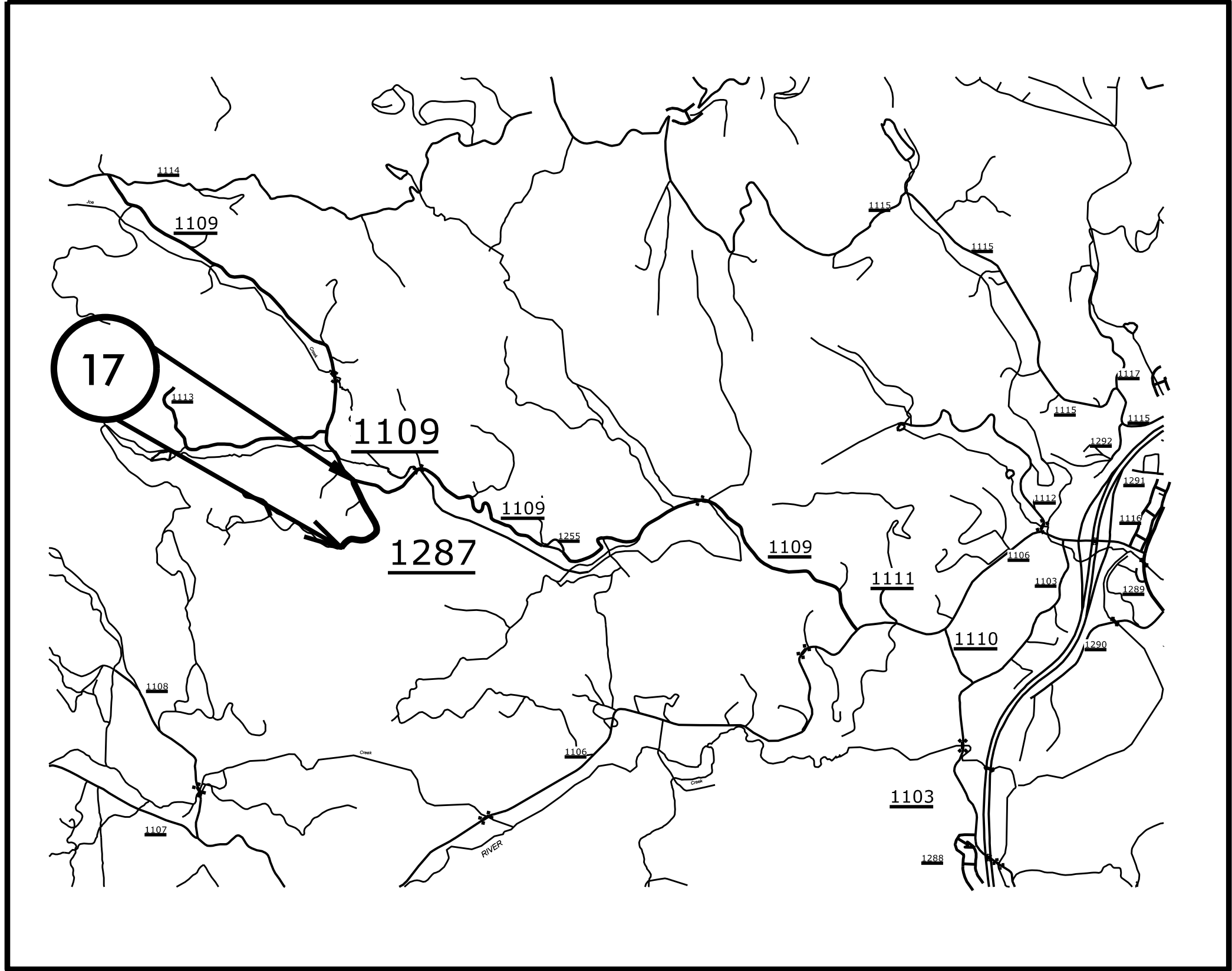


HENDERSON COUNTY

PROJECT REFERENCE NO.		SHEET NO.
2016CPT.14.04.20452.1		8
STATE PROJECT	F.A. PROJECT NO.	DESCRIPTION
2016CPT.14.04.20452.1		DN00430

TIP PROJECT: N/A

CONTRACT: DN00430

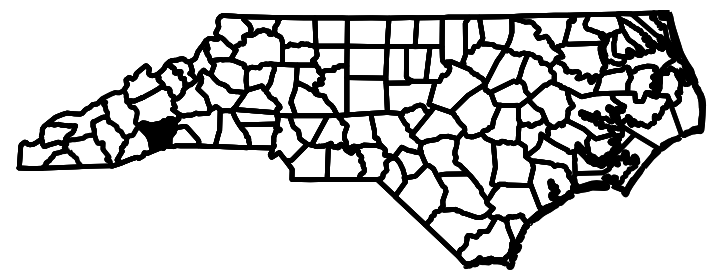
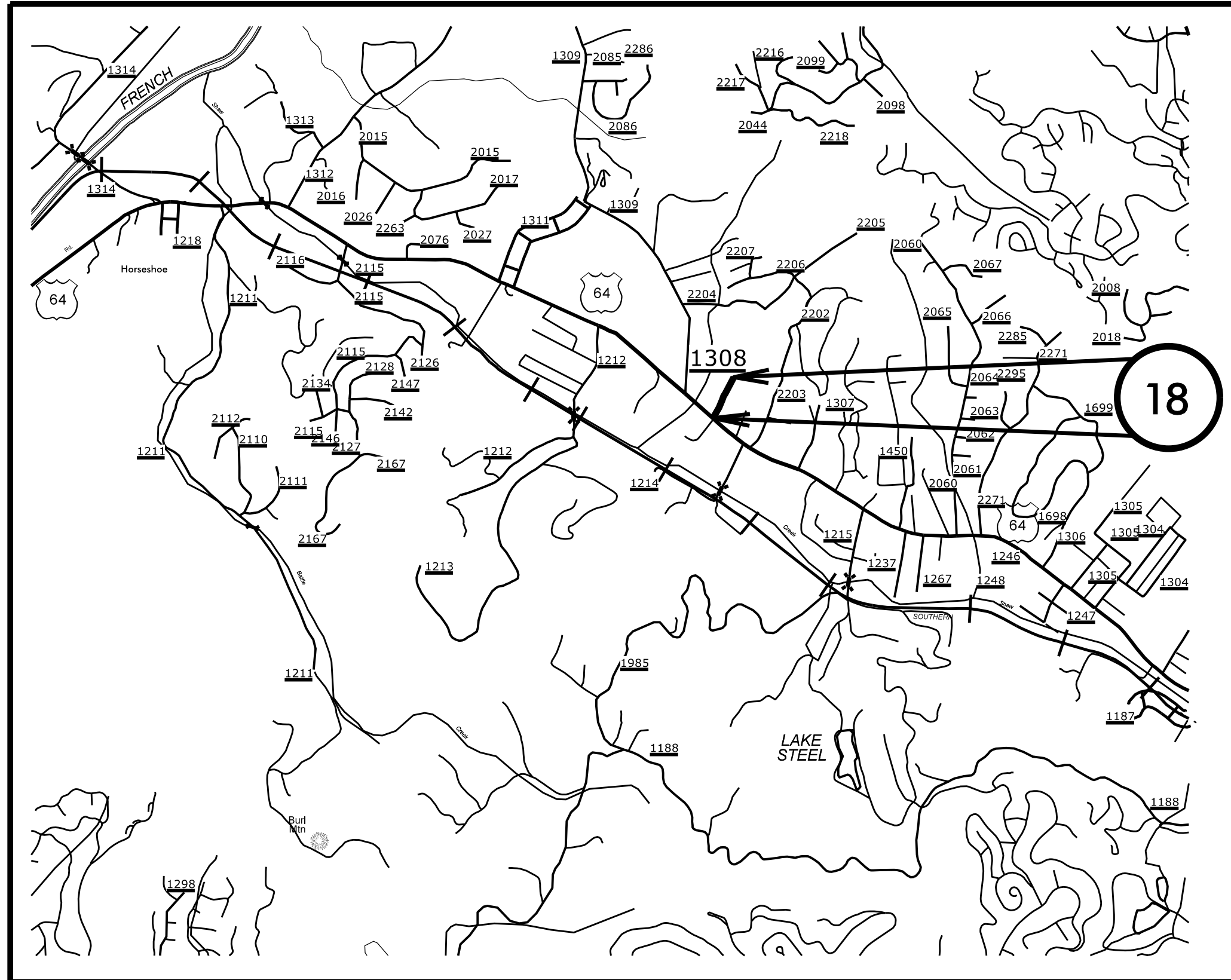


TIP PROJECT: NA

CONTRACT: DN00430

HENDERSON COUNTY

PROJECT REFERENCE NO.		SHEET NO.
2016CPT.14.04.20452.1		9
STATE PROJECT	F.A. PROJECT NO.	DESCRIPTION
2016CPT.14.04.20452.1		DN00430

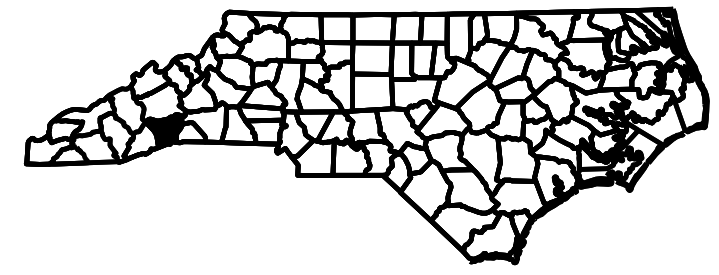
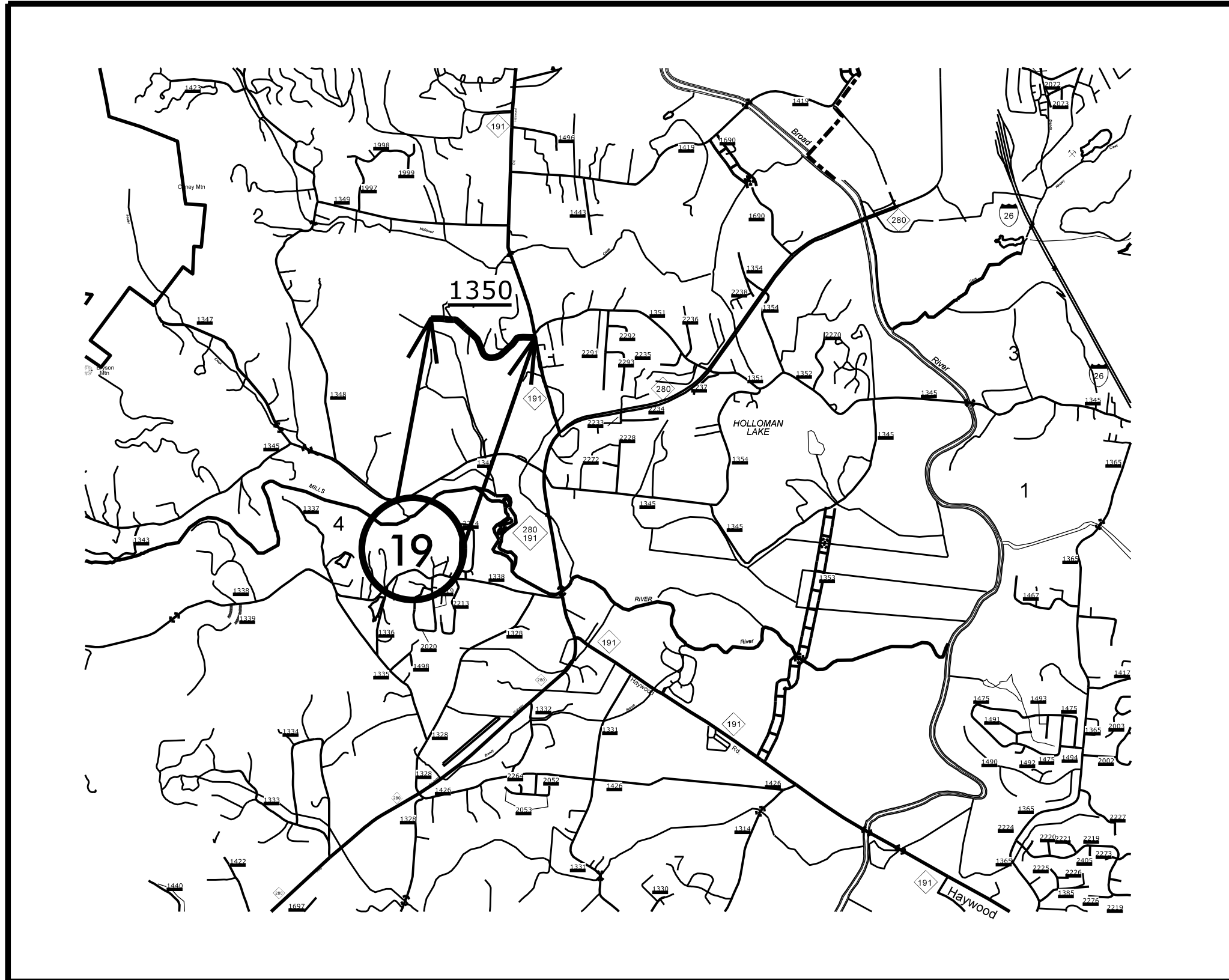


TIP PROJECT: NA

CONTRACT: DN00430

HENDERSON COUNTY

PROJECT REFERENCE NO.		SHEET NO.
2016CPT.14.04.20452.1		10
STATE PROJECT	F.A. PROJECT NO.	DESCRIPTION
2016CPT.14.04.20452.1		DN00430

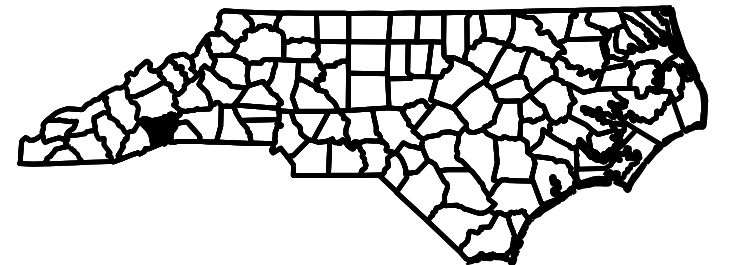
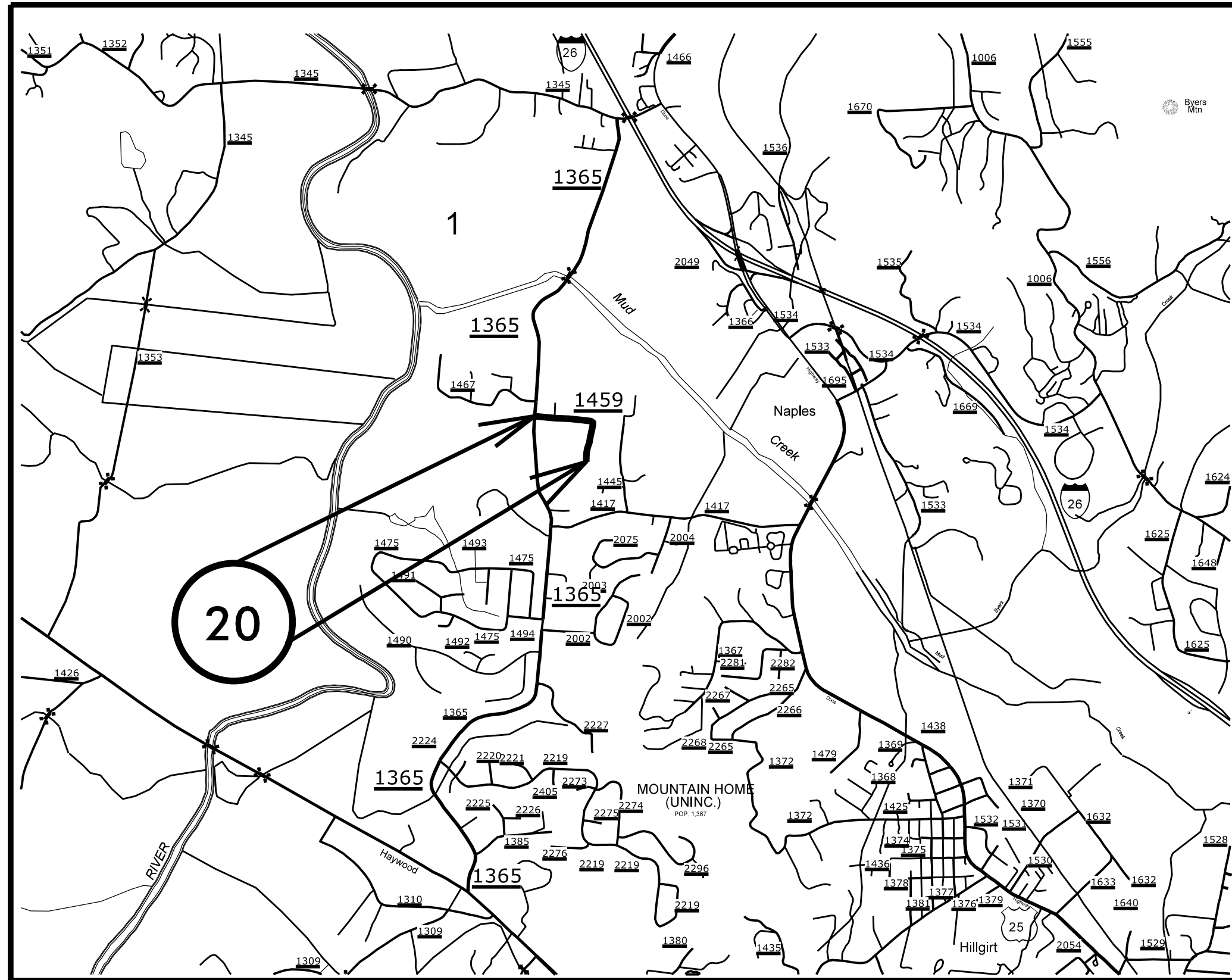


HENDERSON COUNTY

PROJECT REFERENCE NO.		SHEET NO.
2016CPT.14.04.20452.1		11
STATE PROJECT	F.A. PROJECT NO.	DESCRIPTION
2016CPT.14.04.20452.1		DN00430

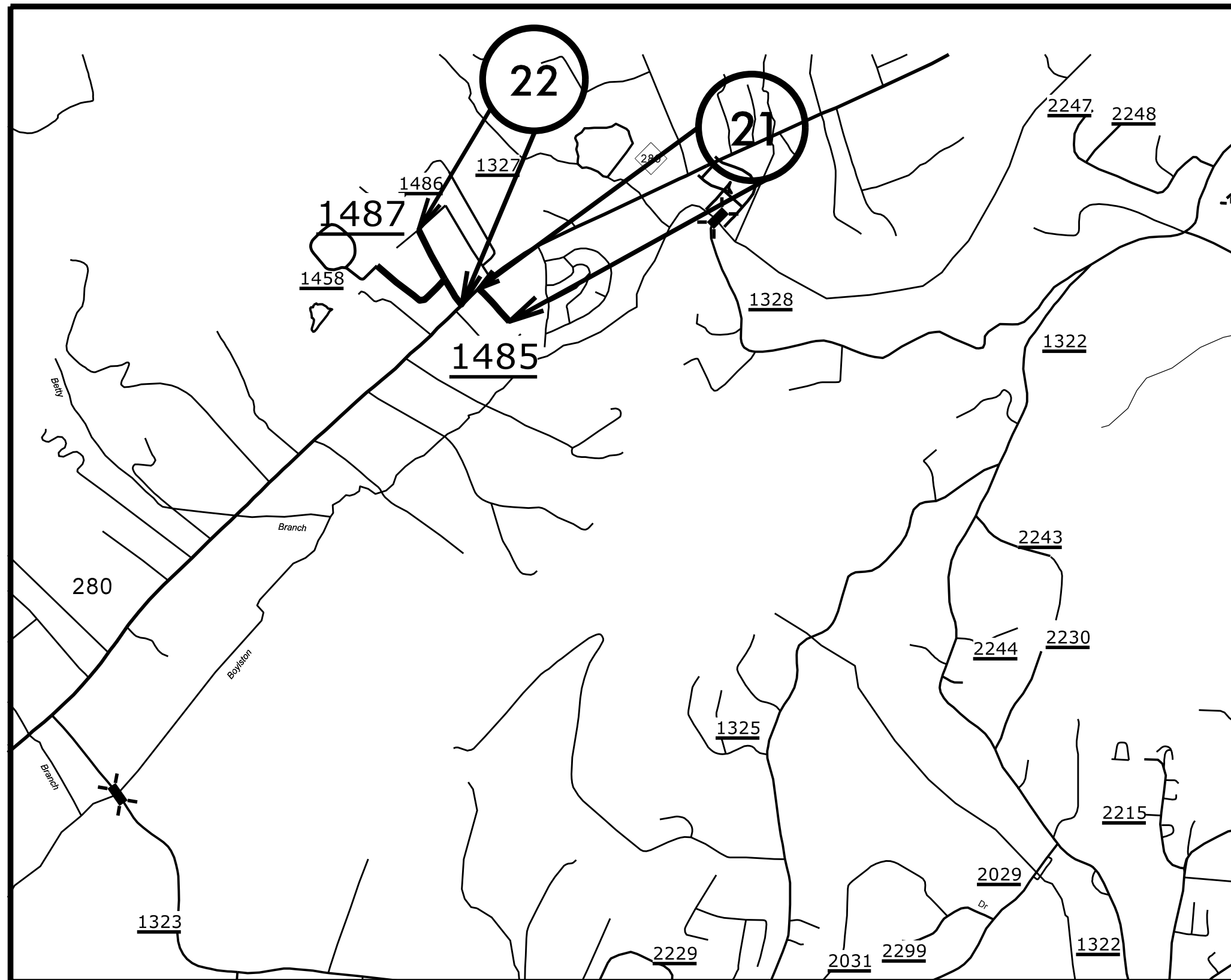
TIP PROJECT:NA

CONTRACT:DN00430



HENDERSON COUNTY

PROJECT REFERENCE NO.		SHEET NO.
2016CPT.14.04.20452.1		12
STATE PROJECT	F.A. PROJECT NO.	DESCRIPTION
2016CPT.14.04.20452.1		DN00430



TIP PROJECT: N/A

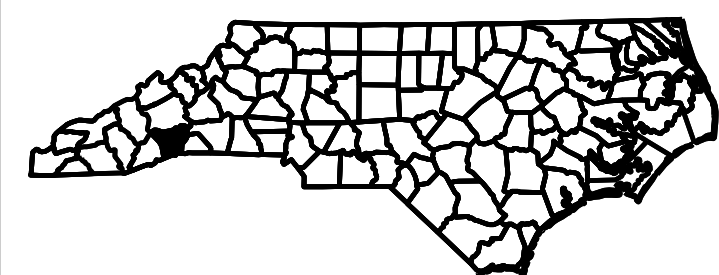
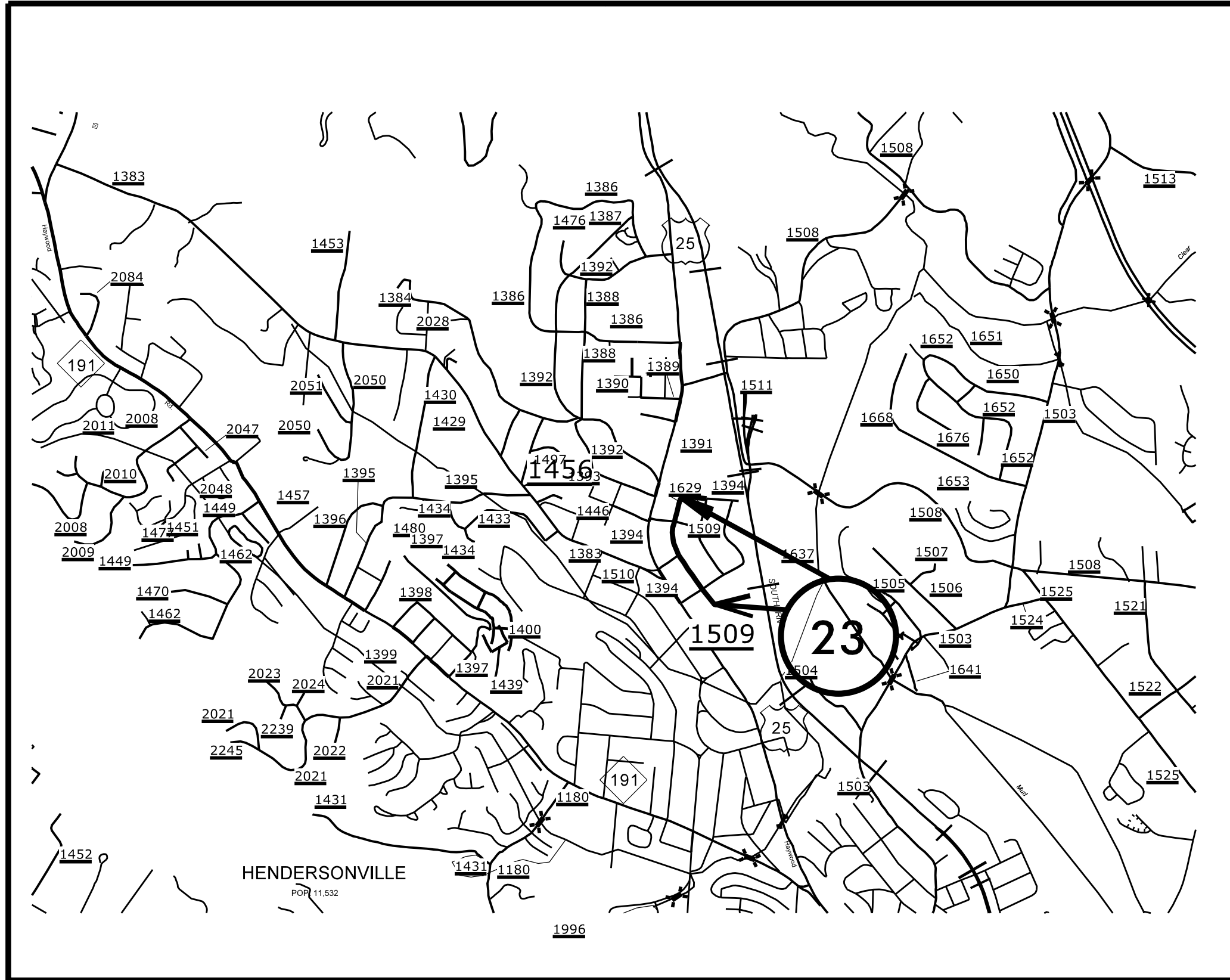
CONTRACT: DN00430

TIP PROJECT: N/A

CONTRACT: DN00430

HENDERSON COUNTY

PROJECT REFERENCE NO.		SHEET NO.
2016CPT.14.04.20452.1		13
STATE PROJECT	F.A. PROJECT NO.	DESCRIPTION
2016CPT.14.04.20452.1		DN00430

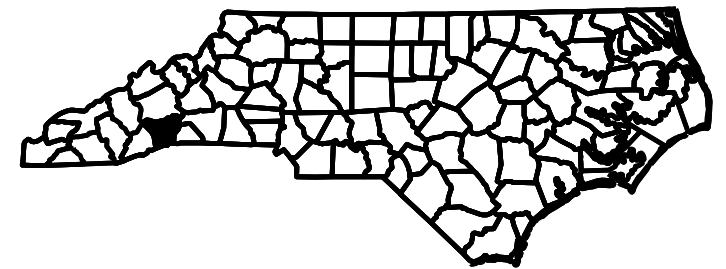
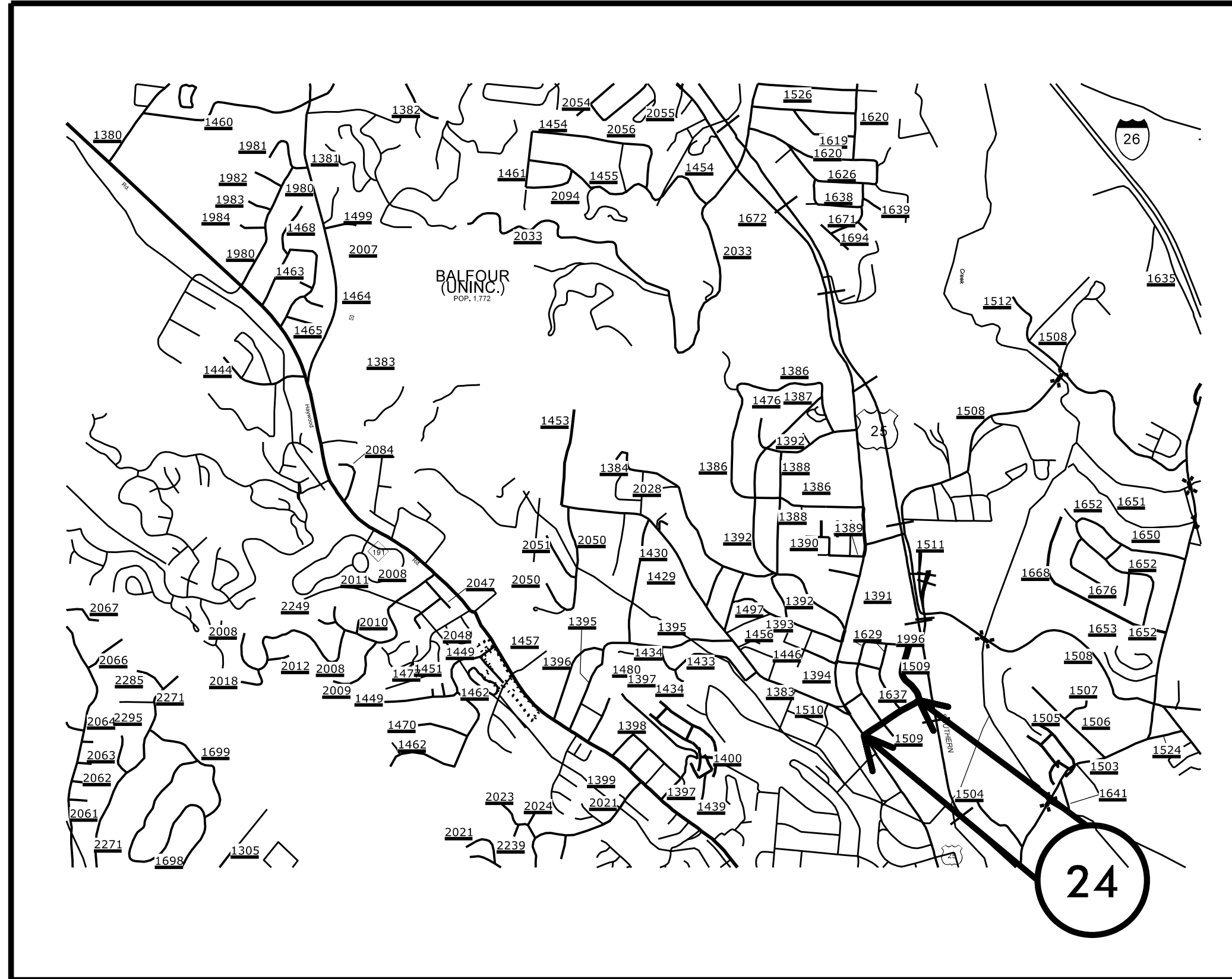


TIP PROJECT:

CONTRACT: DN00430

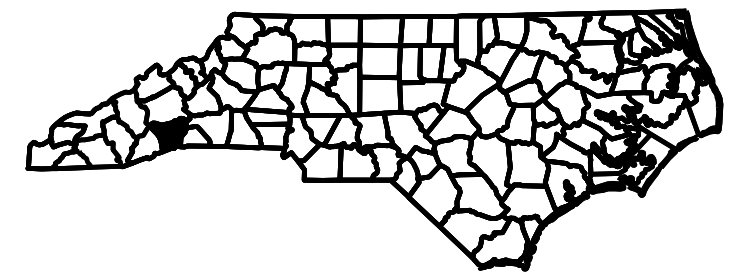
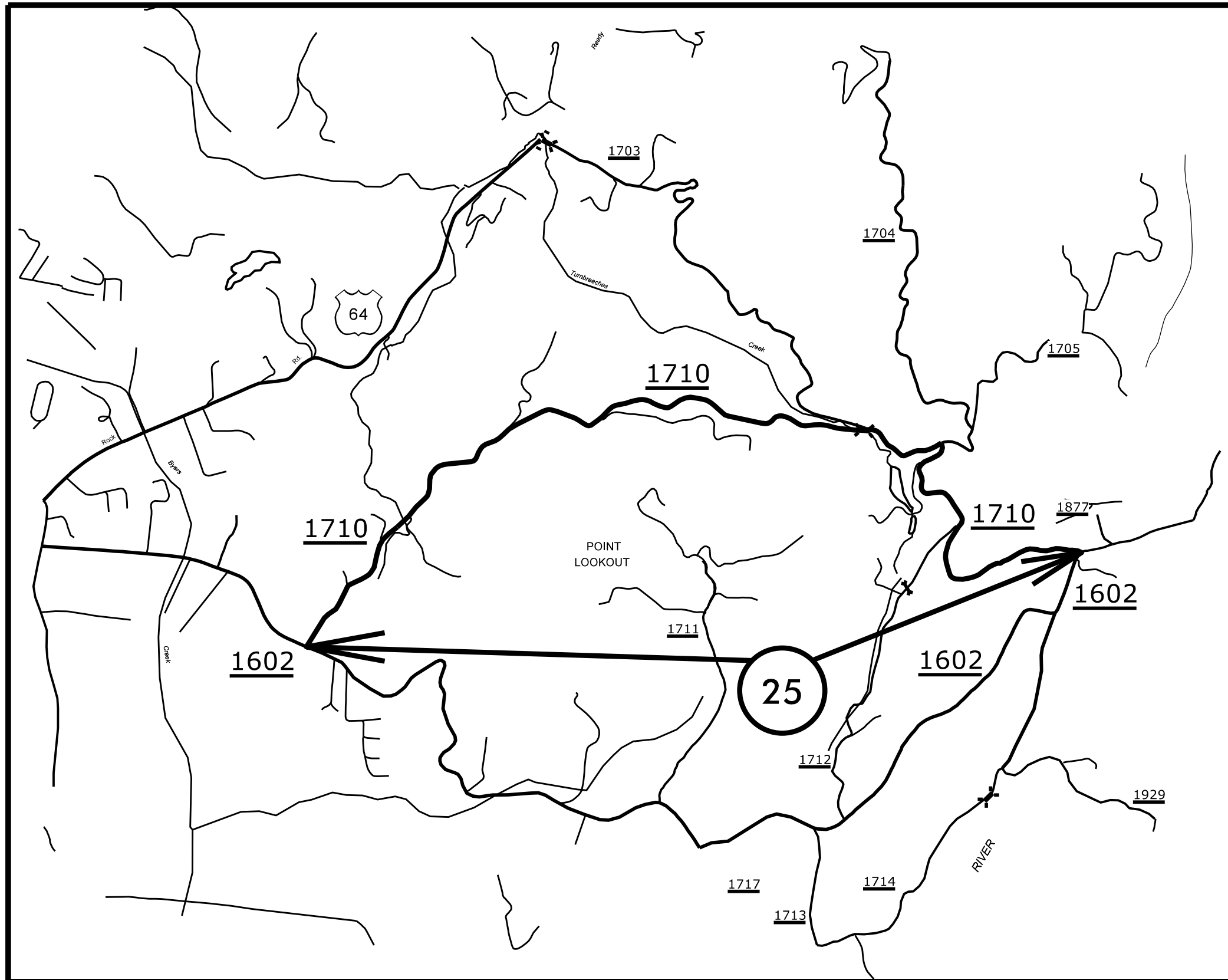
HENDERSON COUNTY

PROJECT REFERENCE NO.		SHEET NO.
2016CPT.14.04.20452.1		14
STATE PROJECT	F.A. PROJECT NO.	DESCRIPTION
2016CPT.14.04.20452.1		DN00430



HENDERSON COUNTY

PROJECT REFERENCE NO.		SHEET NO.
2016CPT.14.04.20452.1		15
STATE PROJECT	F.A. PROJECT NO.	DESCRIPTION
2016CPT.14.04.20452.		DN00430



TIP PROJECT: N/A

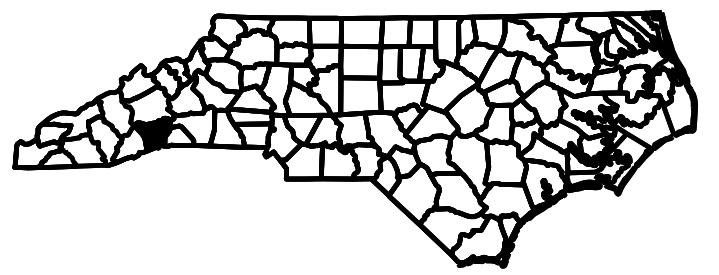
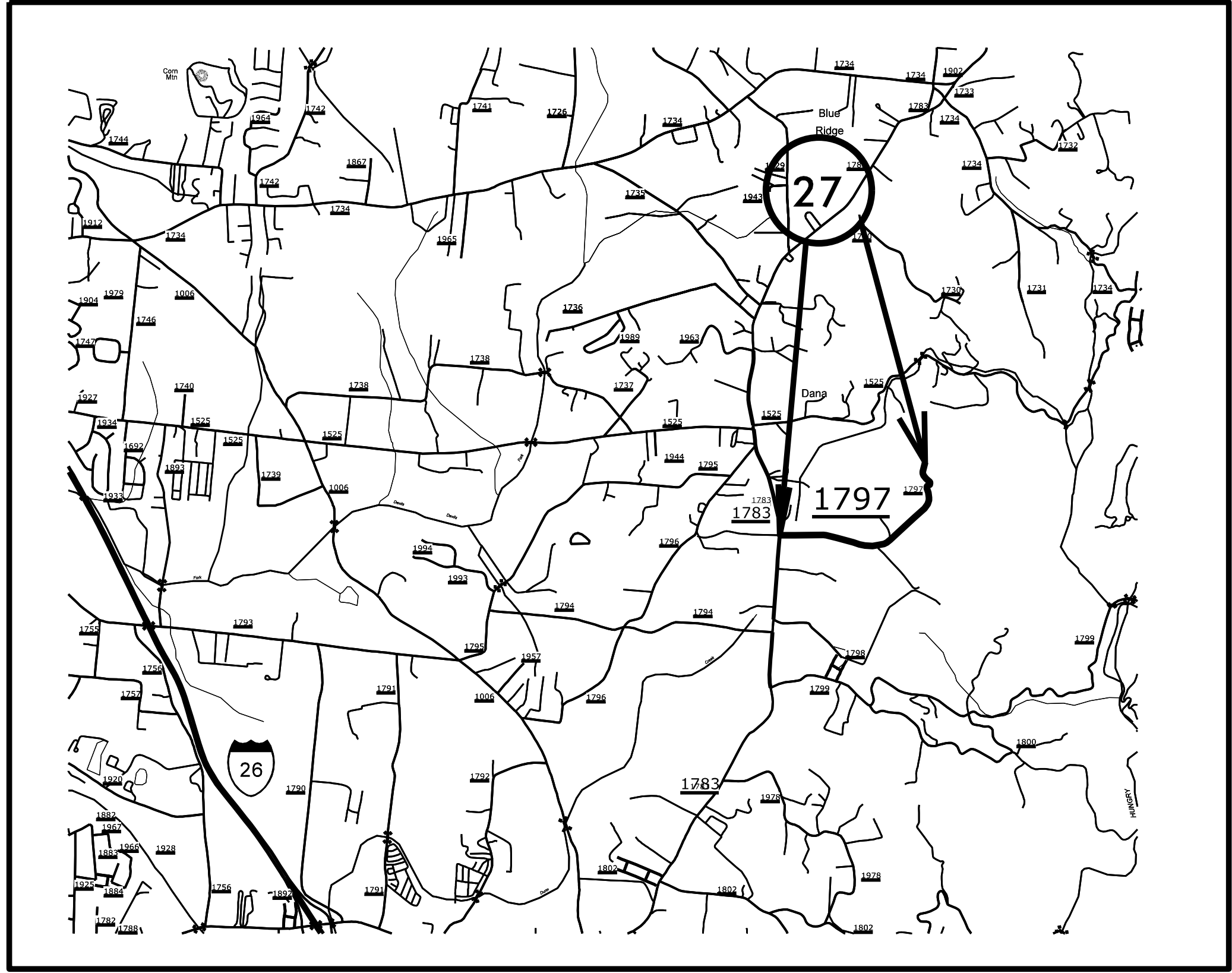
CONTRACT: DN00430

TIP PROJECT: NA

CONTRACT: DN00430

HENDERSON COUNTY

PROJECT REFERENCE NO.	SHEET NO.	
2016CPT.14.02.20452.1	16	
STATE PROJECT	F.A. PROJECT NO.	DESCRIPTION
2016CPT.14.02.20452.1		DN00430

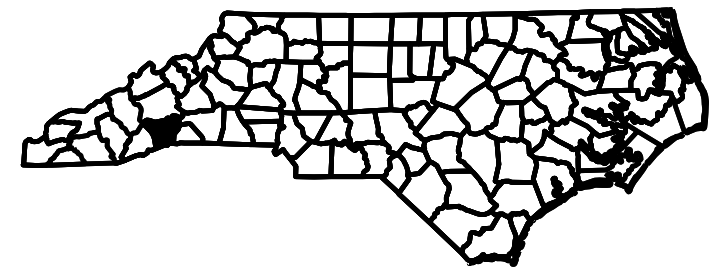
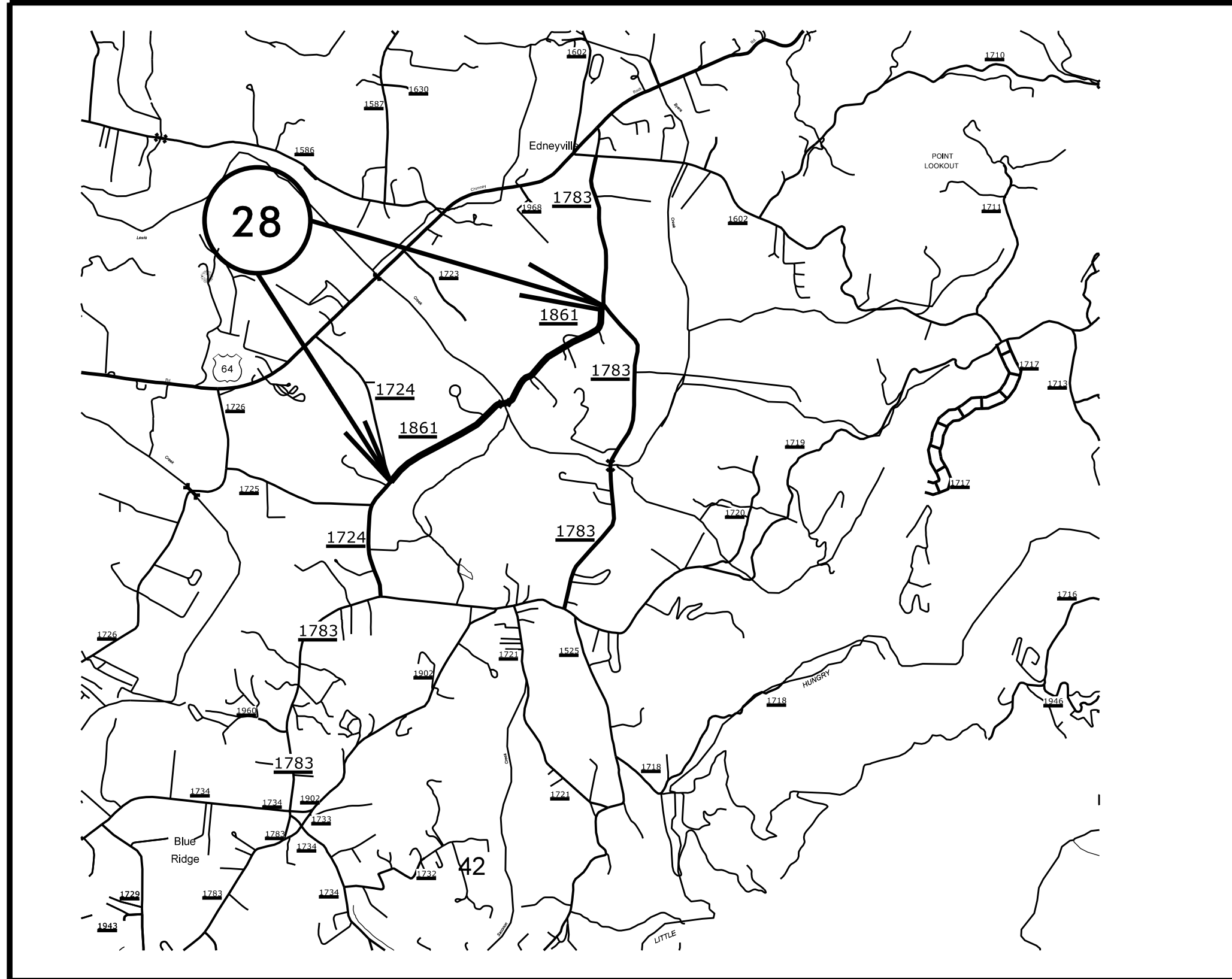


TIP PROJECT: N/A

CONTRACT: DN00430

HENDERSON COUNTY

PROJECT REFERENCE NO.		SHEET NO.
2016CPT.14.02.20452.1		17
STATE PROJECT	F.A. PROJECT NO.	DESCRIPTION
2016CPT.14.02.20452.1		DN00430

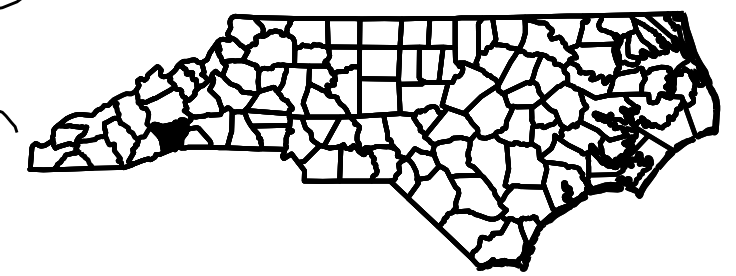
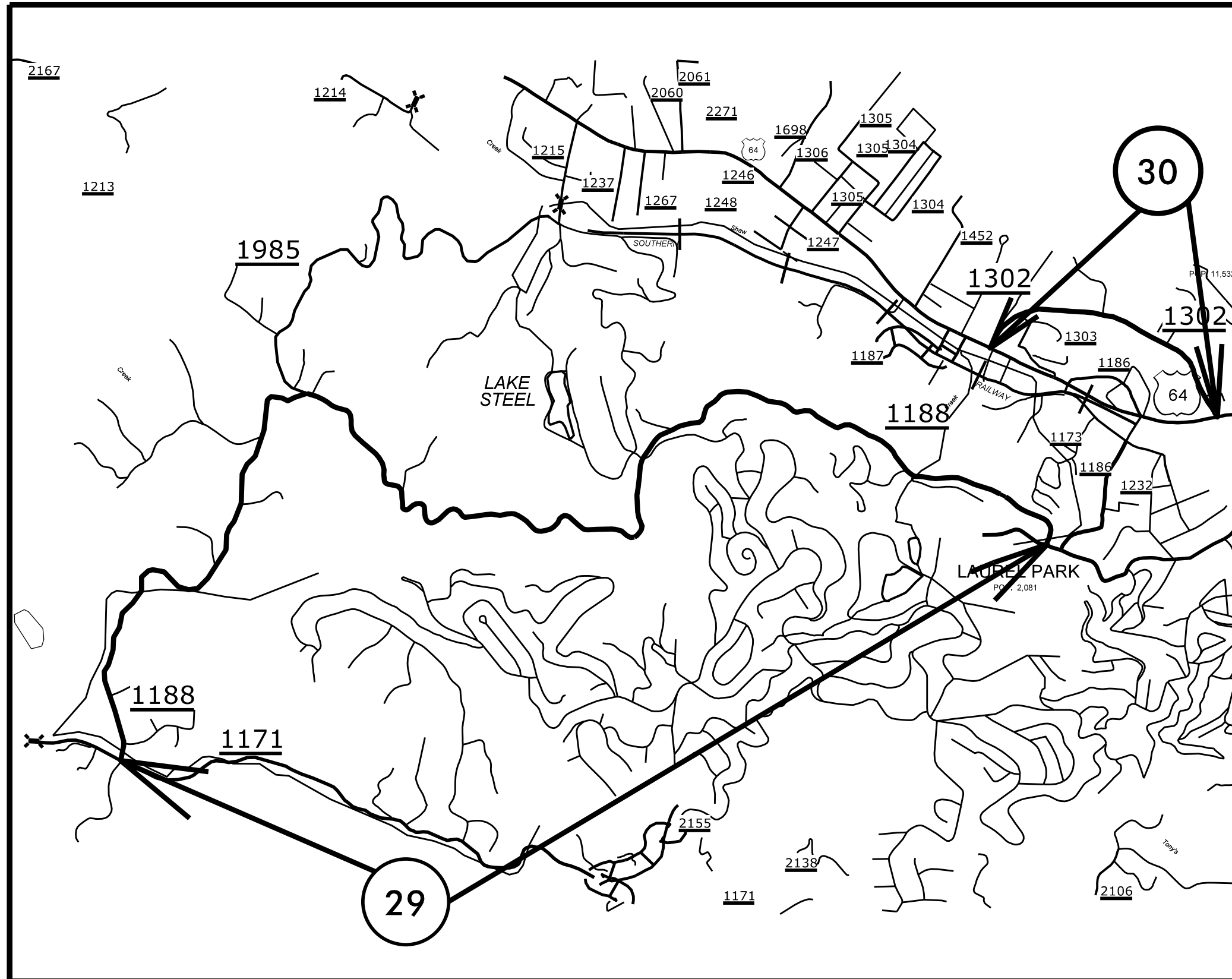


TIP PROJECT: N/A

CONTRACT: DN00430

HENDERSON COUNTY

PROJECT REFERENCE NO.		SHEET NO.
2016CPT.14.04.20452.1		18
STATE PROJECT	F.A. PROJECT NO.	DESCRIPTION
2016CPT.14.04.20452.1		DN00430

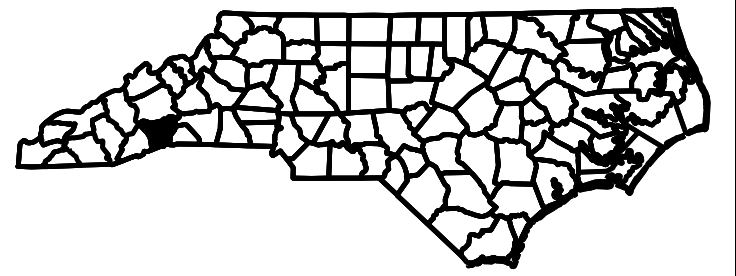
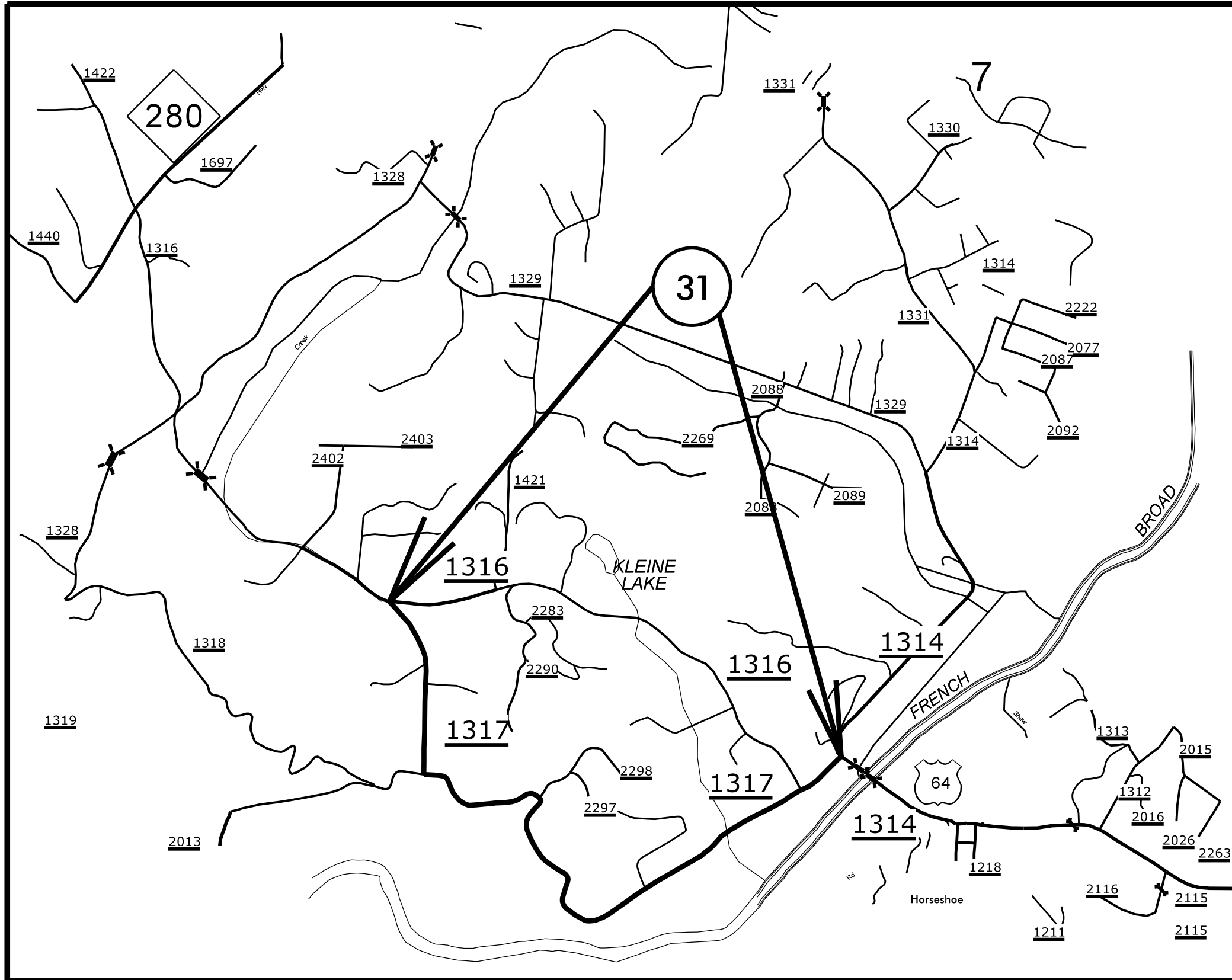


TIP PROJECT: N/A

CONTRACT: DN00430

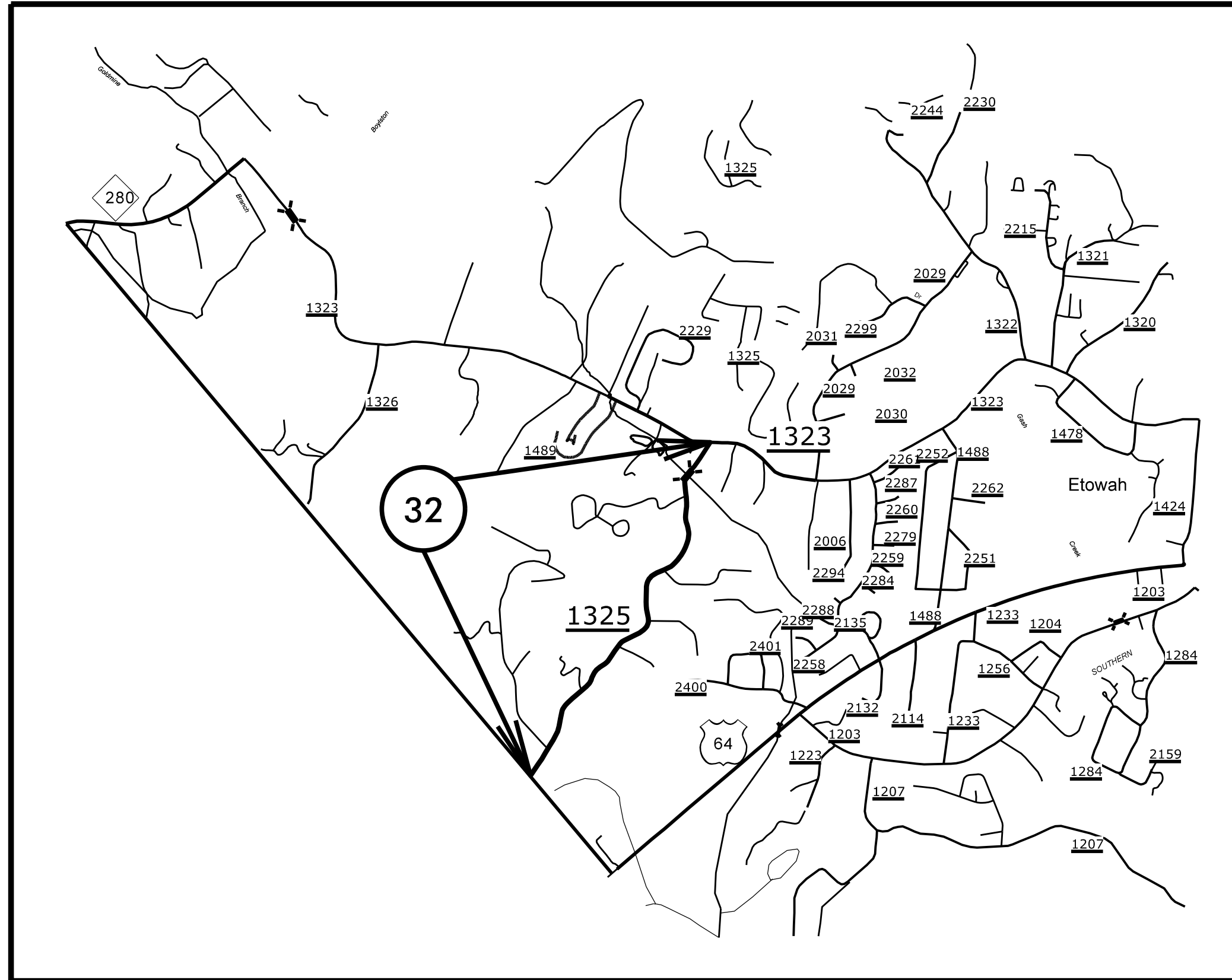
HENDERSON COUNTY

PROJECT REFERENCE NO.		SHEET NO.
2016CPT.14.04.20452.1		19
STATE PROJECT	F.A. PROJECT NO.	DESCRIPTION
2016CPT.14.04.20452.1		DN00430



HENDERSON COUNTY

PROJECT REFERENCE NO.		SHEET NO.
2016CPT.14.04.20452.1		20
STATE PROJECT	F.A. PROJECT NO.	DESCRIPTION
2016CPT.14.04.20452.1		DN00430



TIP PROJECT: NA

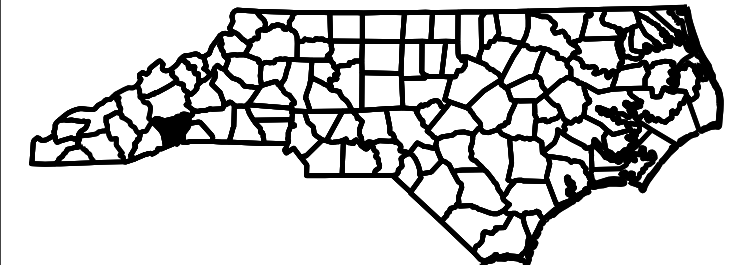
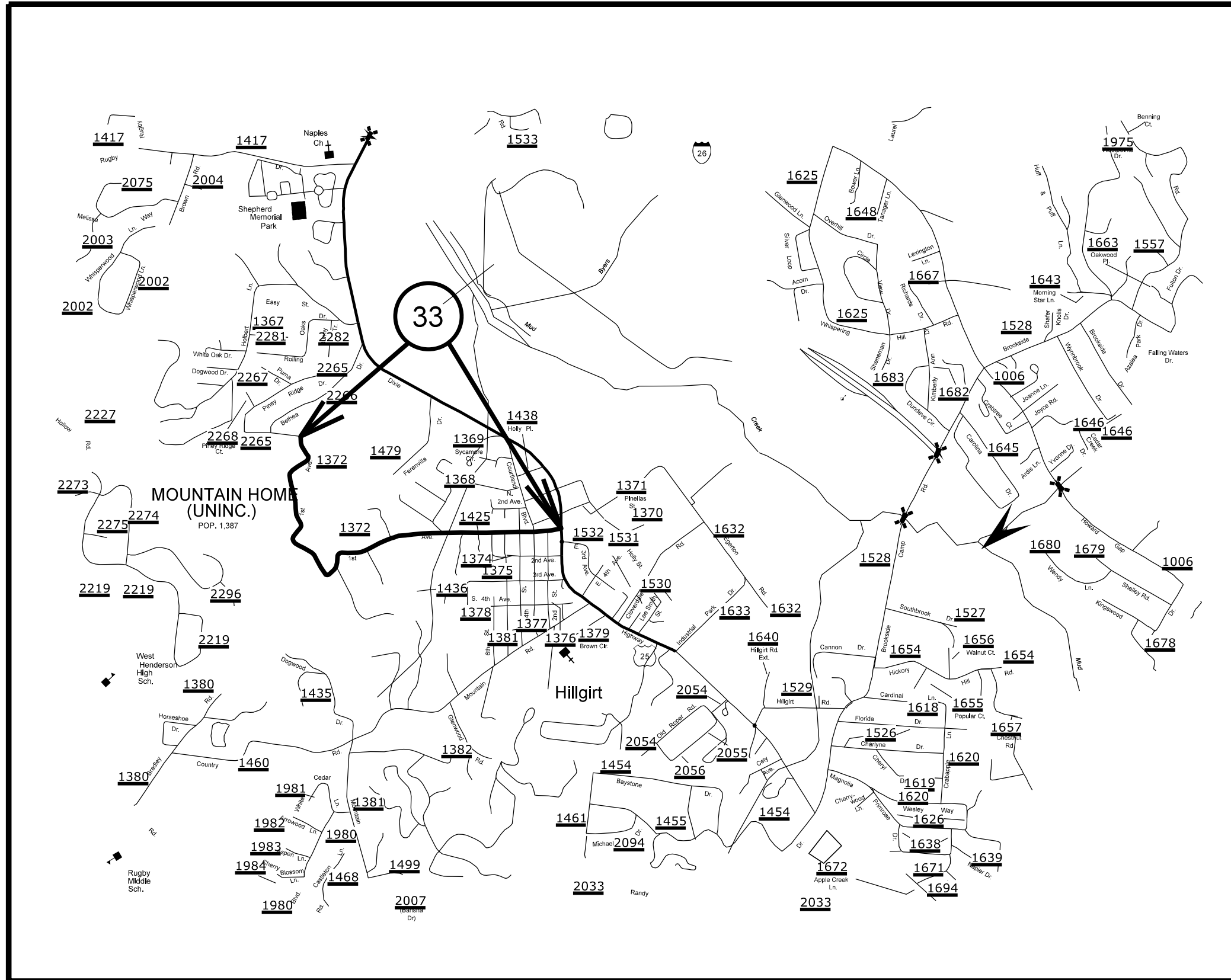
CONTRACT: DN00430

TIP PROJECT: N/A

CONTRACT: DN00430

HENDERSON COUNTY

PROJECT REFERENCE NO.		SHEET NO.	
2016CPT.14.04.20452.1		21	
STATE PROJECT	F.A. PROJECT NO.	DESCRIPTION	
2016CPT.14.04.20452.1		DN00430	

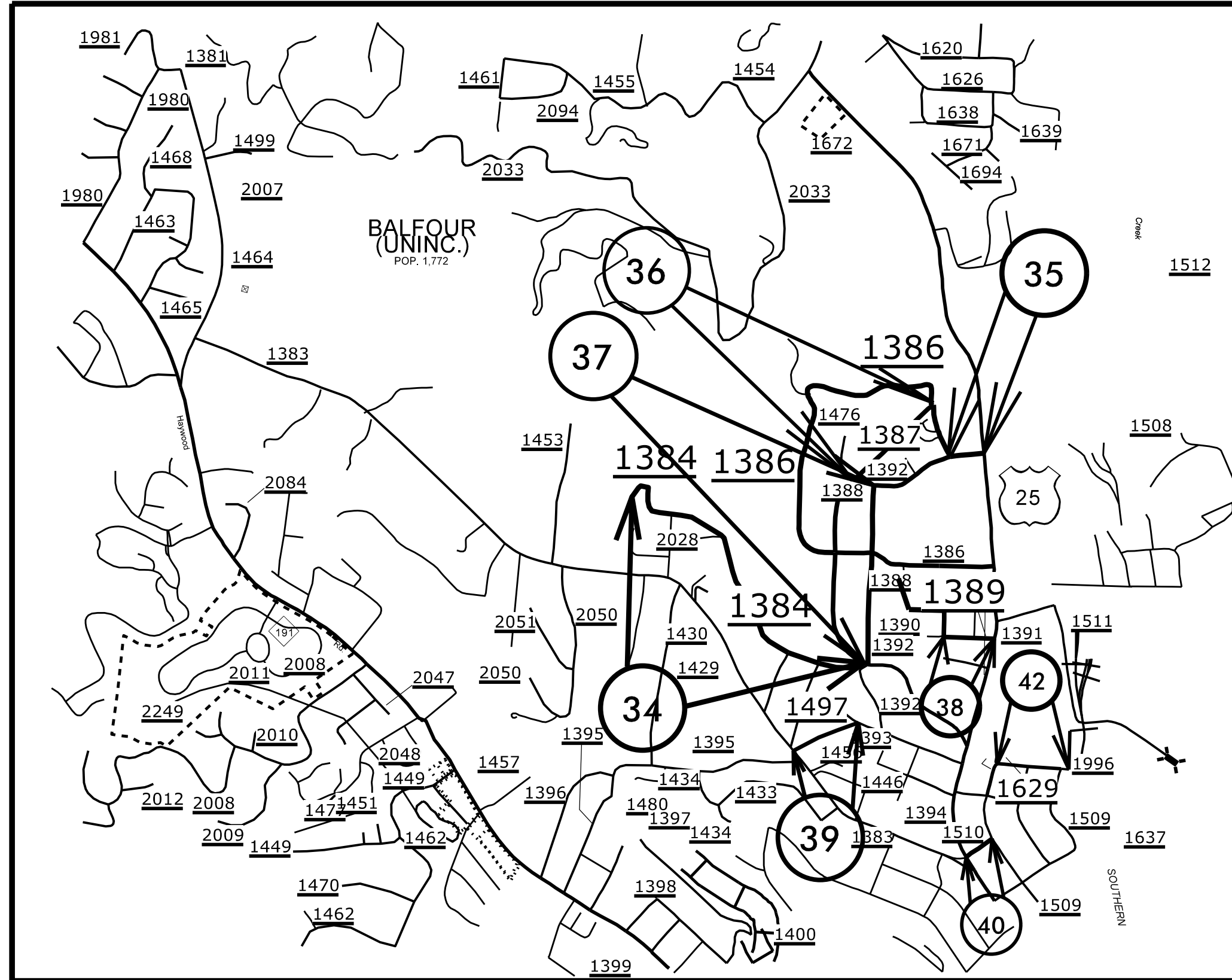


TIP PROJECT: N/A

CONTRACT: DN00430

HENDERSON COUNTY

PROJECT REFERENCE NO.		SHEET NO.
2016CPT.14.04.20452.1		22
STATE PROJECT	F.A. PROJECT NO.	DESCRIPTION
2016CPT.14.04.20452		DN00430

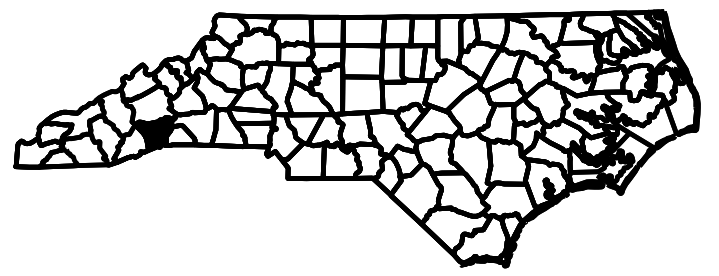
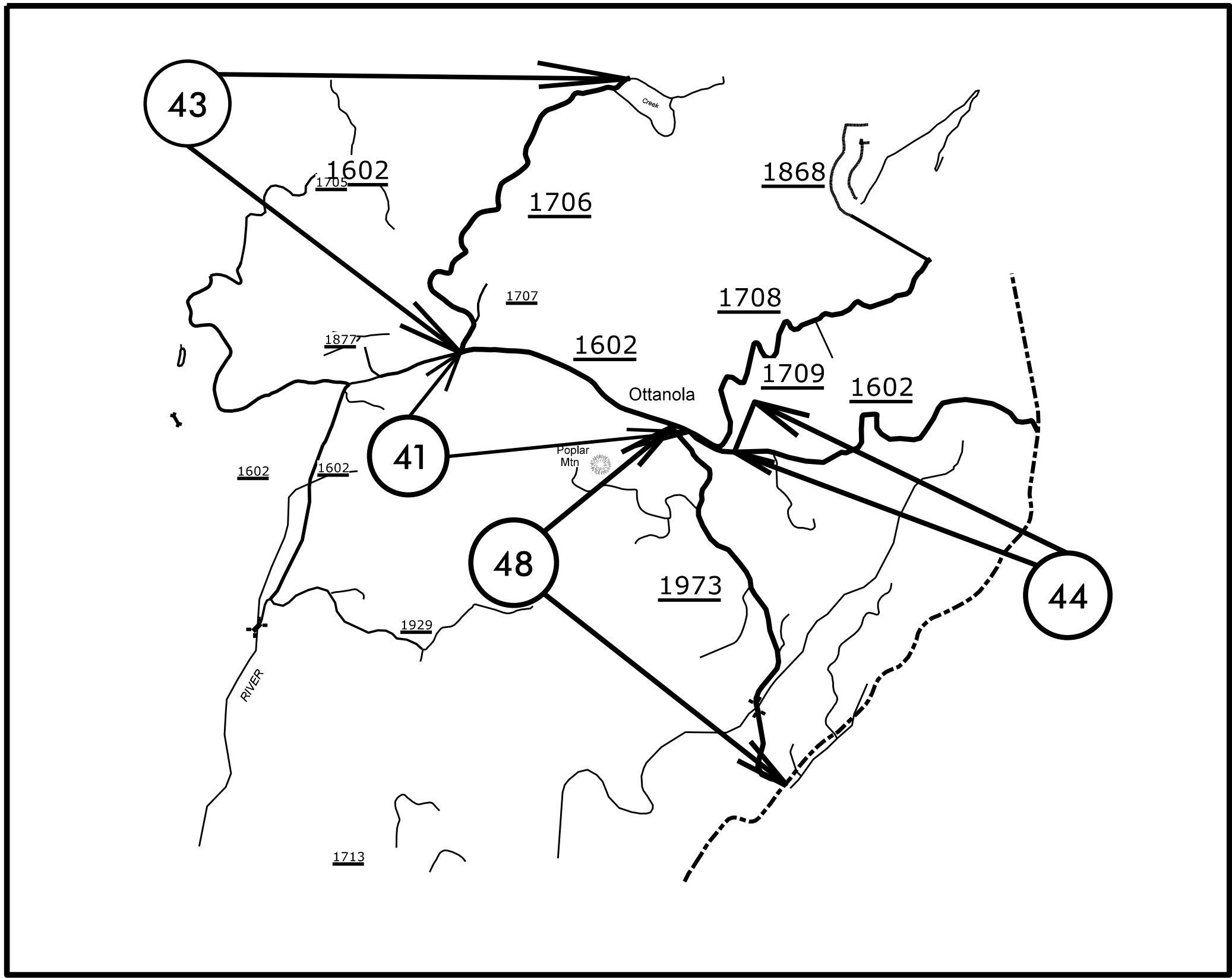


TIP PROJECT: N/A

CONTRACT: DN00430

HENDERSON COUNTY

PROJECT REFERENCE NO.		SHEET NO.
2016CPT.14.04.20452.1		23
STATE PROJECT	F.A. PROJECT NO.	DESCRIPTION
2016CPT.14.04.20452.1		DN00430

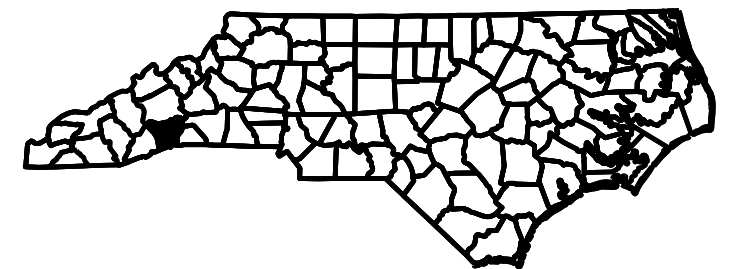
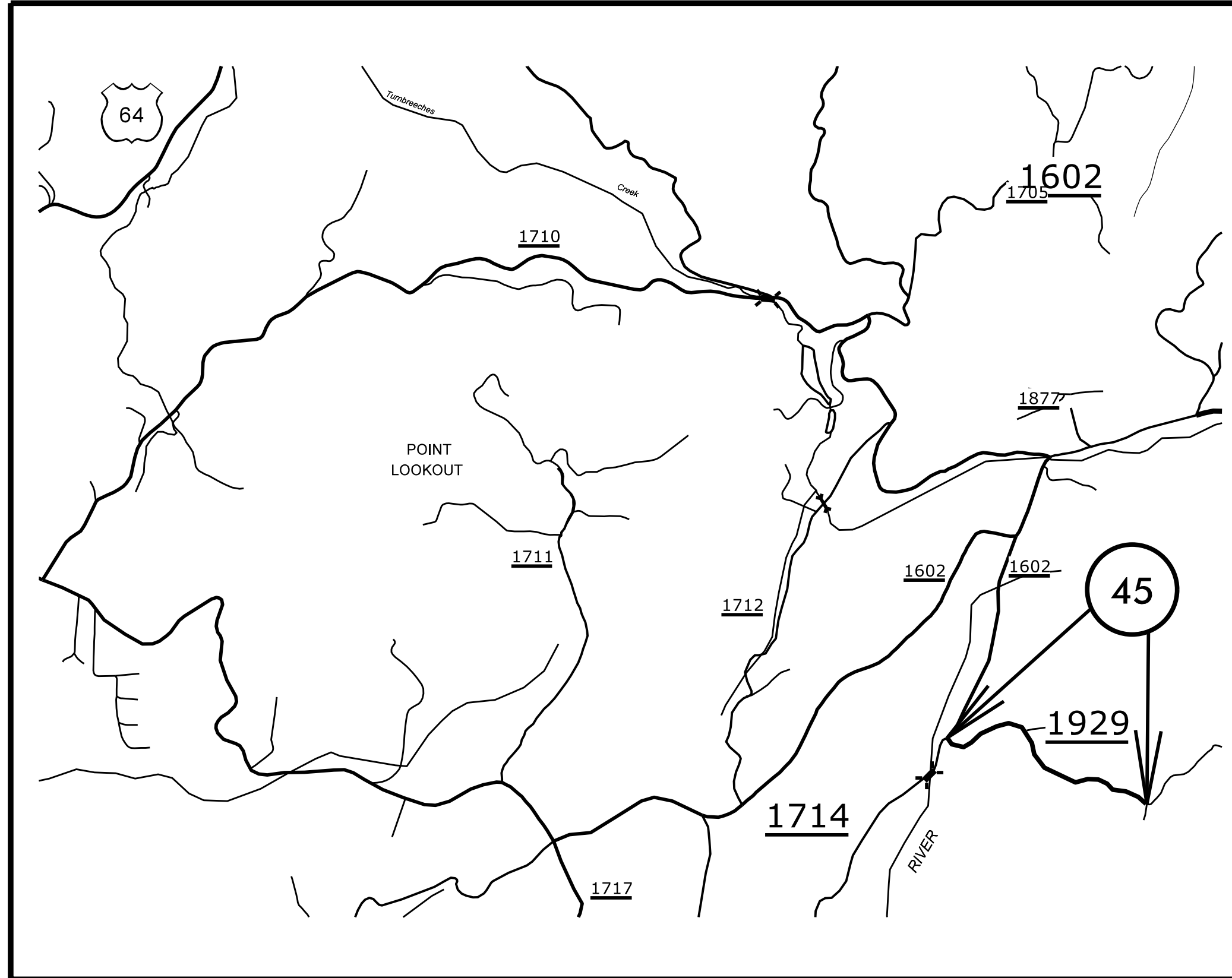


HENDERSON COUNTY

PROJECT REFERENCE NO.		SHEET NO.
2016CPT.14.04.20452.1		24
STATE PROJECT	F.A. PROJECT NO.	DESCRIPTION
2016CPT.14.04.20452		DN00430

TIP PROJECT: N/A

CONTRACT: DN00430

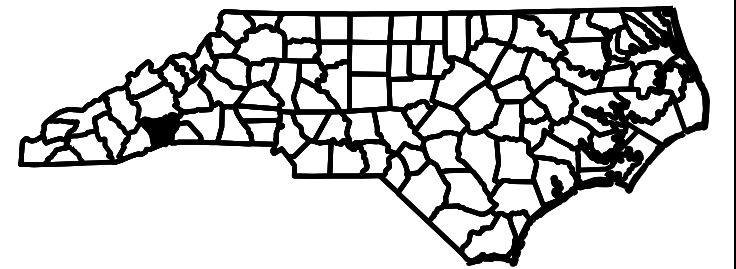
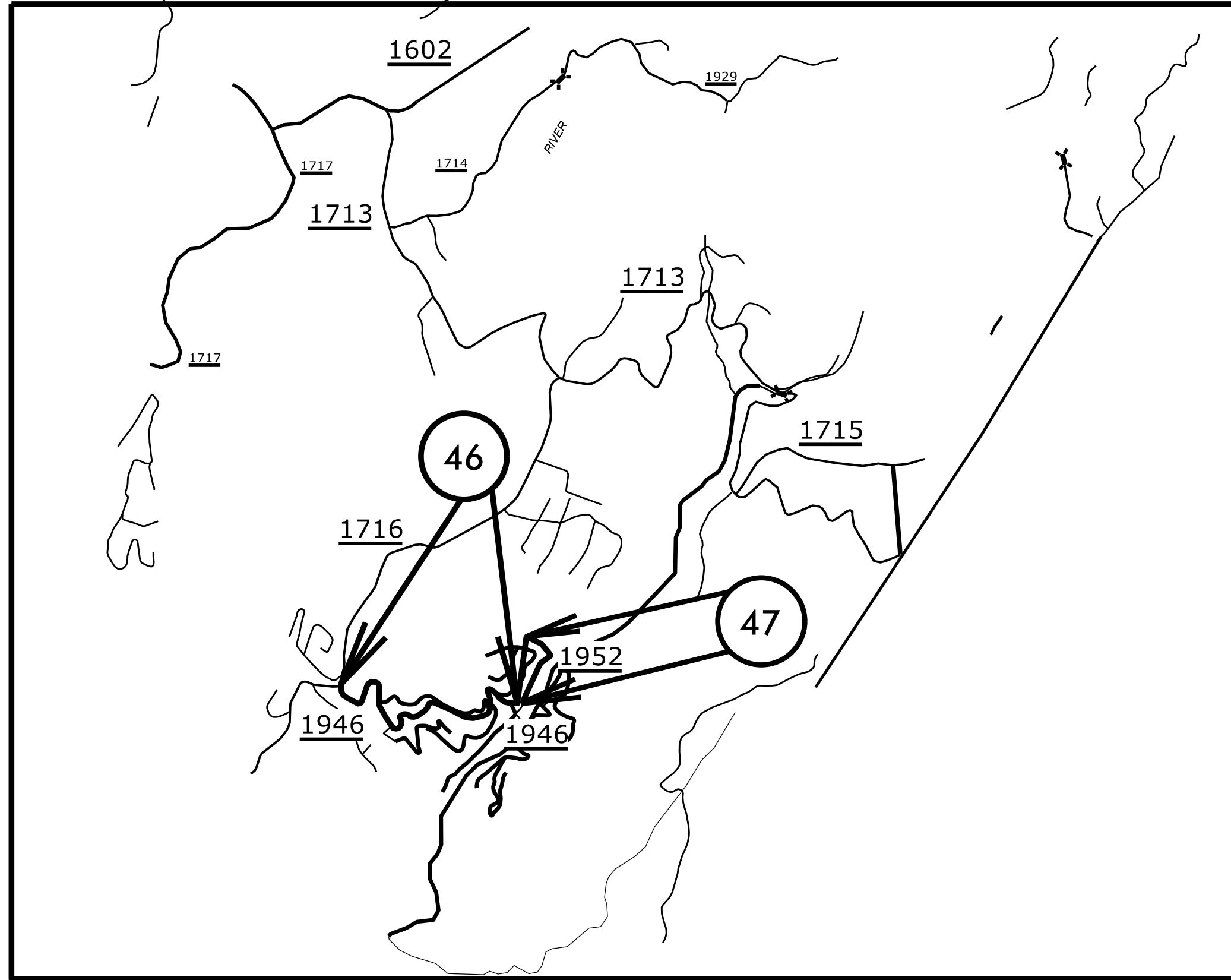


TIP PROJECT: N/A

CONTRACT: DN00430

HENDERSON COUNTY

PROJECT REFERENCE NO.		SHEET NO.
2016CPT.14.04.20452.1		25
STATE PROJECT	F.A. PROJECT NO.	DESCRIPTION
2016CPT.14.04.20452.1		DN00430

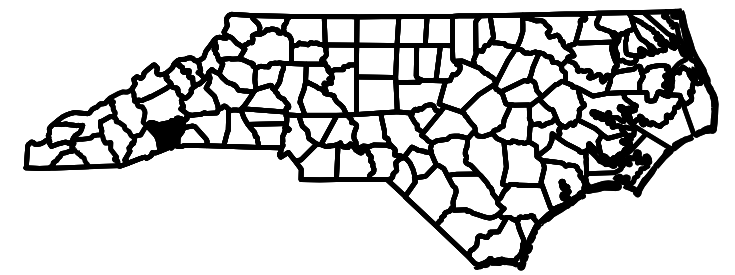
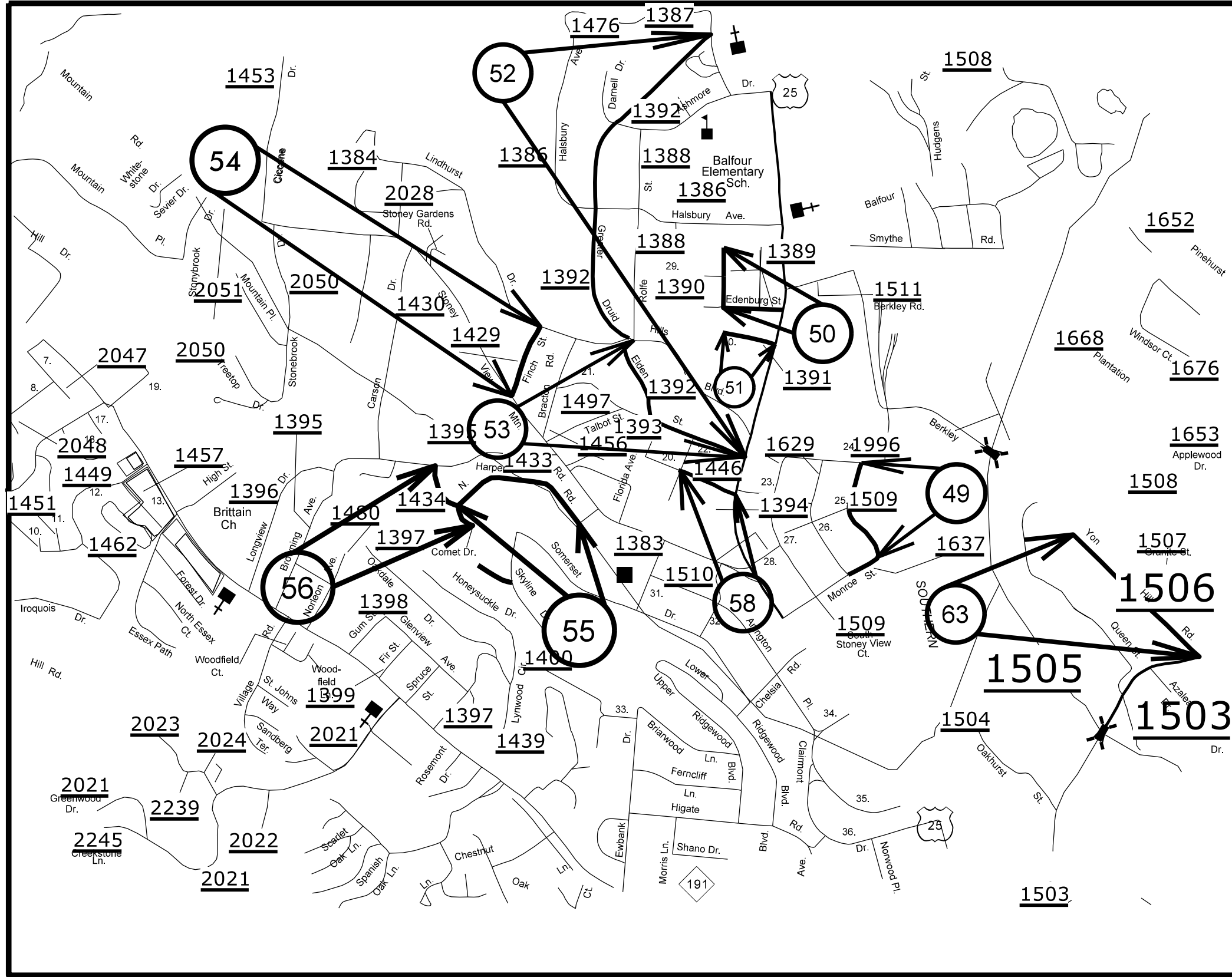


TIP PROJECT: N/A

CONTRACT: DN00430

HENDERSON COUNTY

PROJECT REFERENCE NO.	SHEET NO.	
2016CPT.14.0420452.1	26	
STATE PROJECT	F.A. PROJECT NO.	DESCRIPTION
2016CPT.14.0420452.1		DN00430

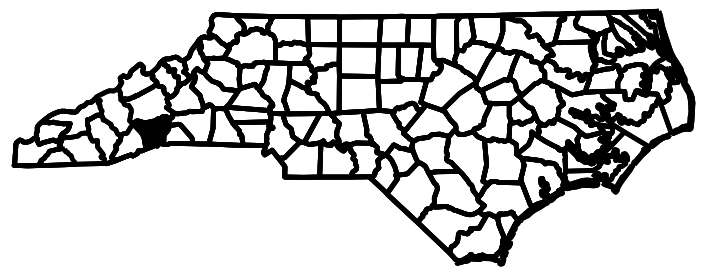
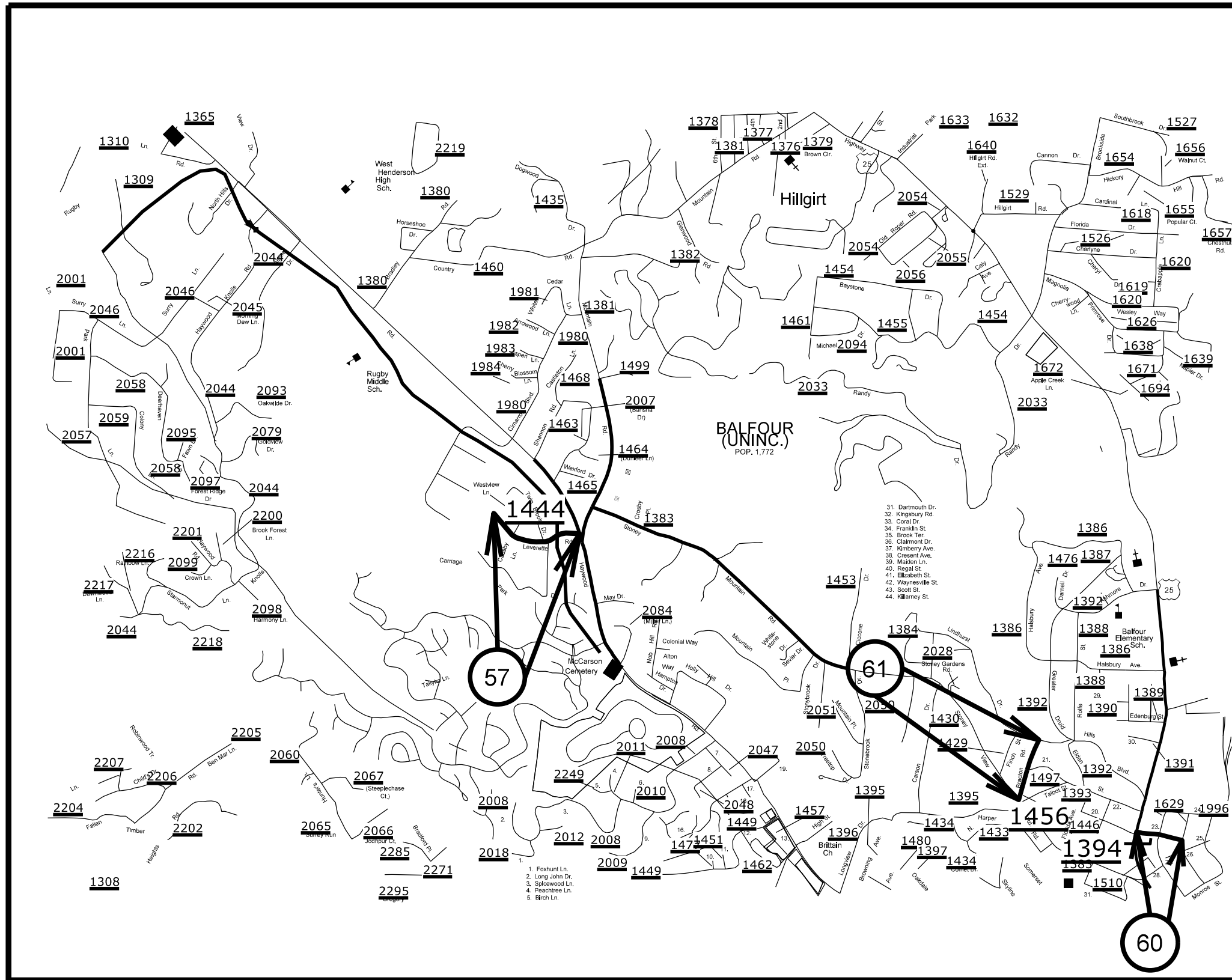


TIP PROJECT: N/A

CONTRACT: DN00430

HENDERSON COUNTY

PROJECT REFERENCE NO.	SHEET NO.	
2016CPT.14.04.20452.1	27	
STATE PROJECT	F.A. PROJECT NO.	DESCRIPTION
2016CPT.14.04.20452.1		DN00430

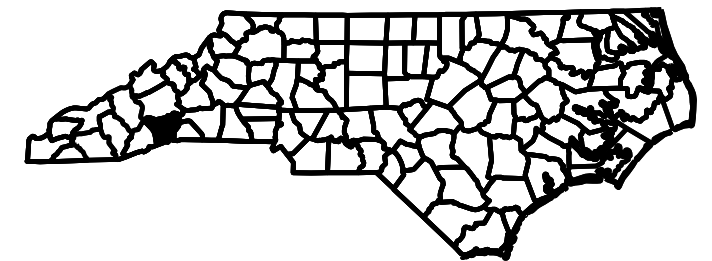
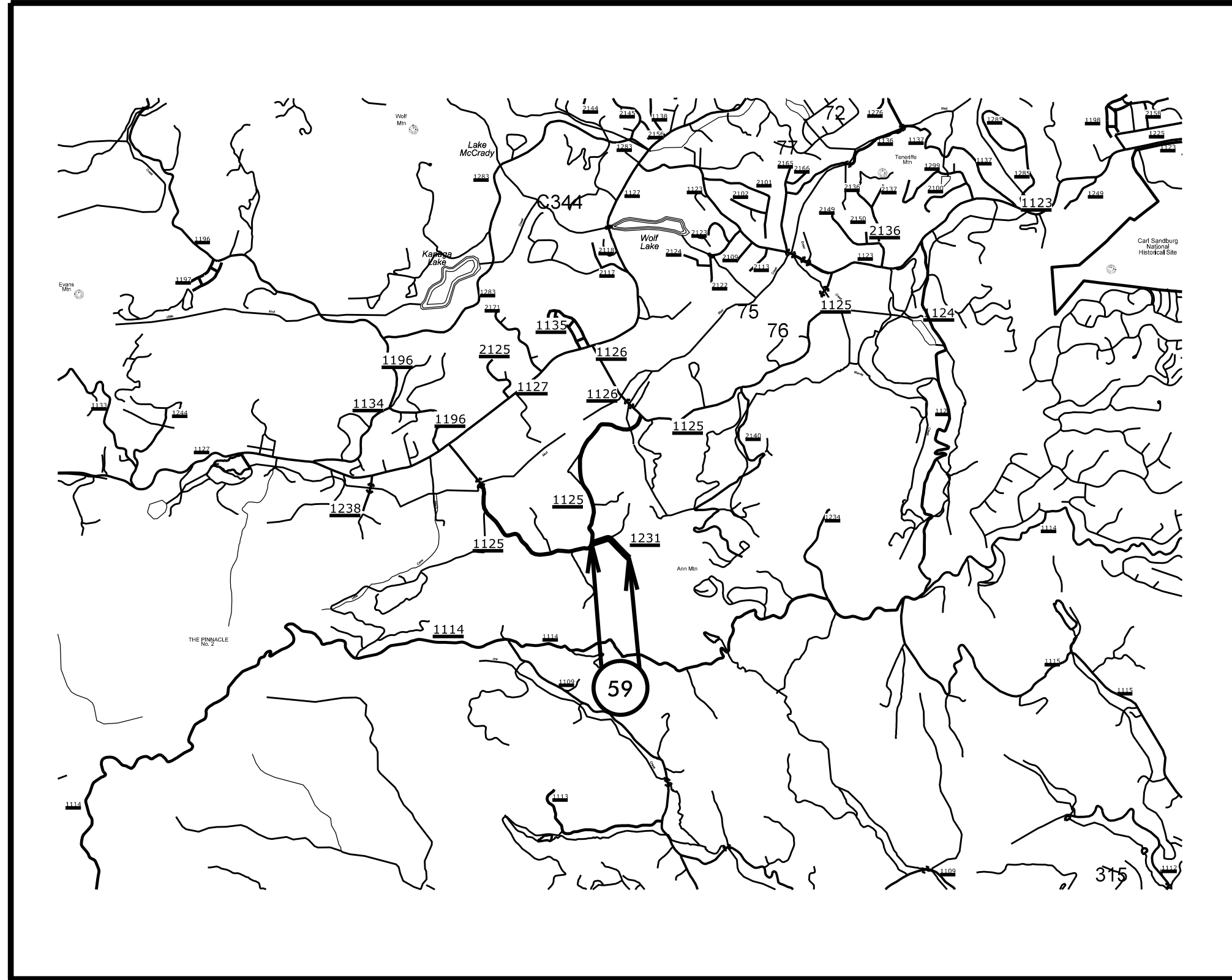


TIP PROJECT: N/A

CONTRACT: DN00430

HENDERSON COUNTY

PROJECT REFERENCE NO.		SHEET NO.
2016CPT.14.04.20452.1		28
STATE PROJECT	F.A. PROJECT NO.	DESCRIPTION
2016CPT.14.04.20452.1		DN00430

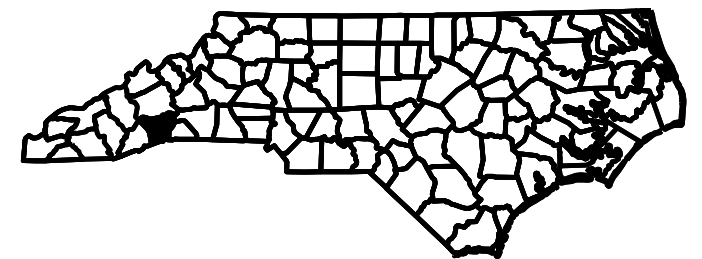
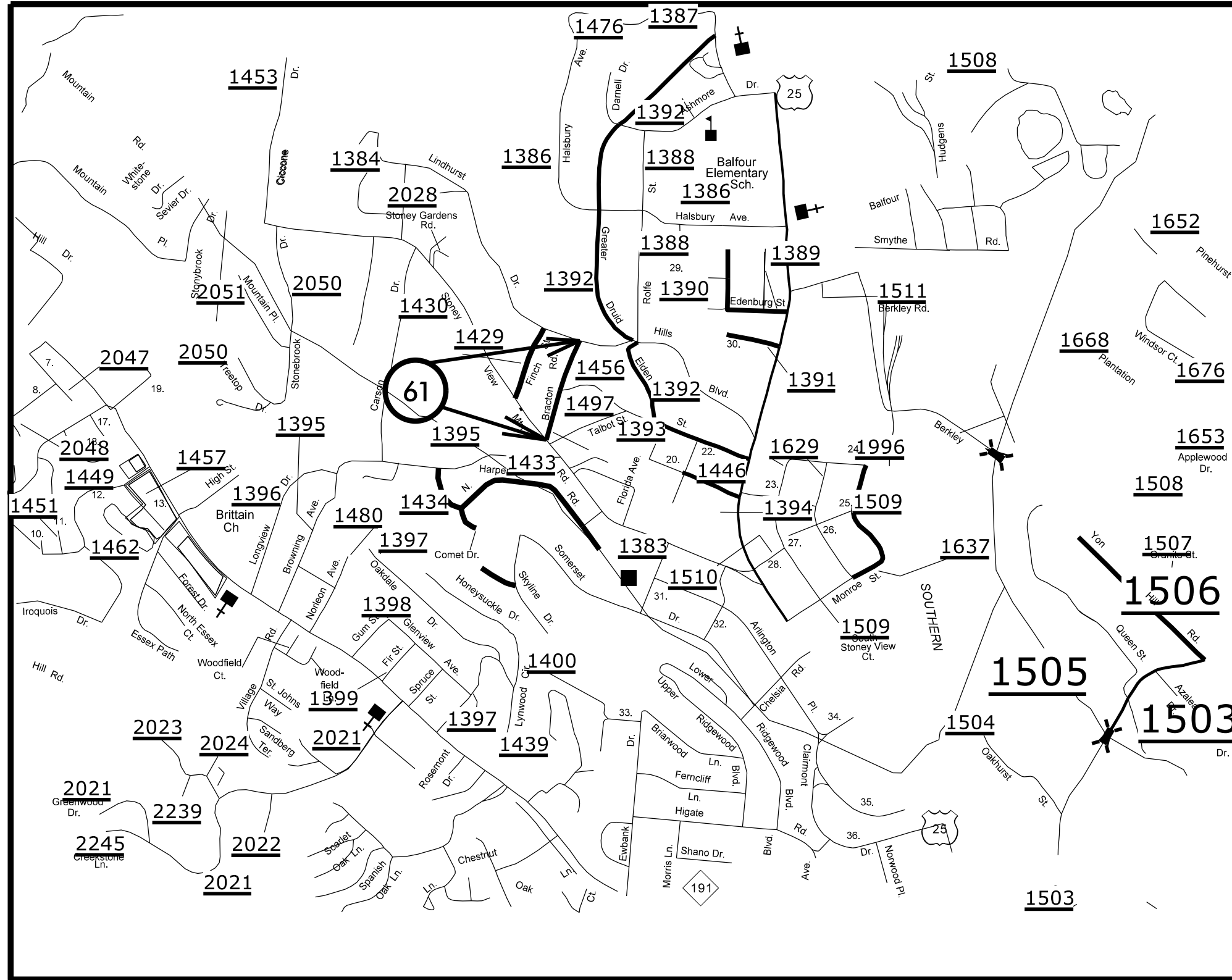


HENDERSON COUNTY

PROJECT REFERENCE NO.		SHEET NO.
2016CPT.14.0420452.1		29
STATE PROJECT	F.A. PROJECT NO.	DESCRIPTION
2016CPT.14.0420452.1		DN00430

TIP PROJECT: N/A

CONTRACT: DN00430

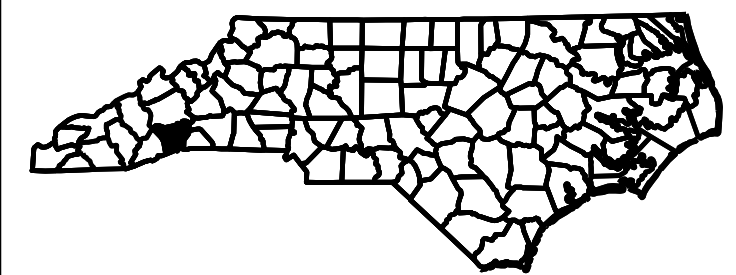
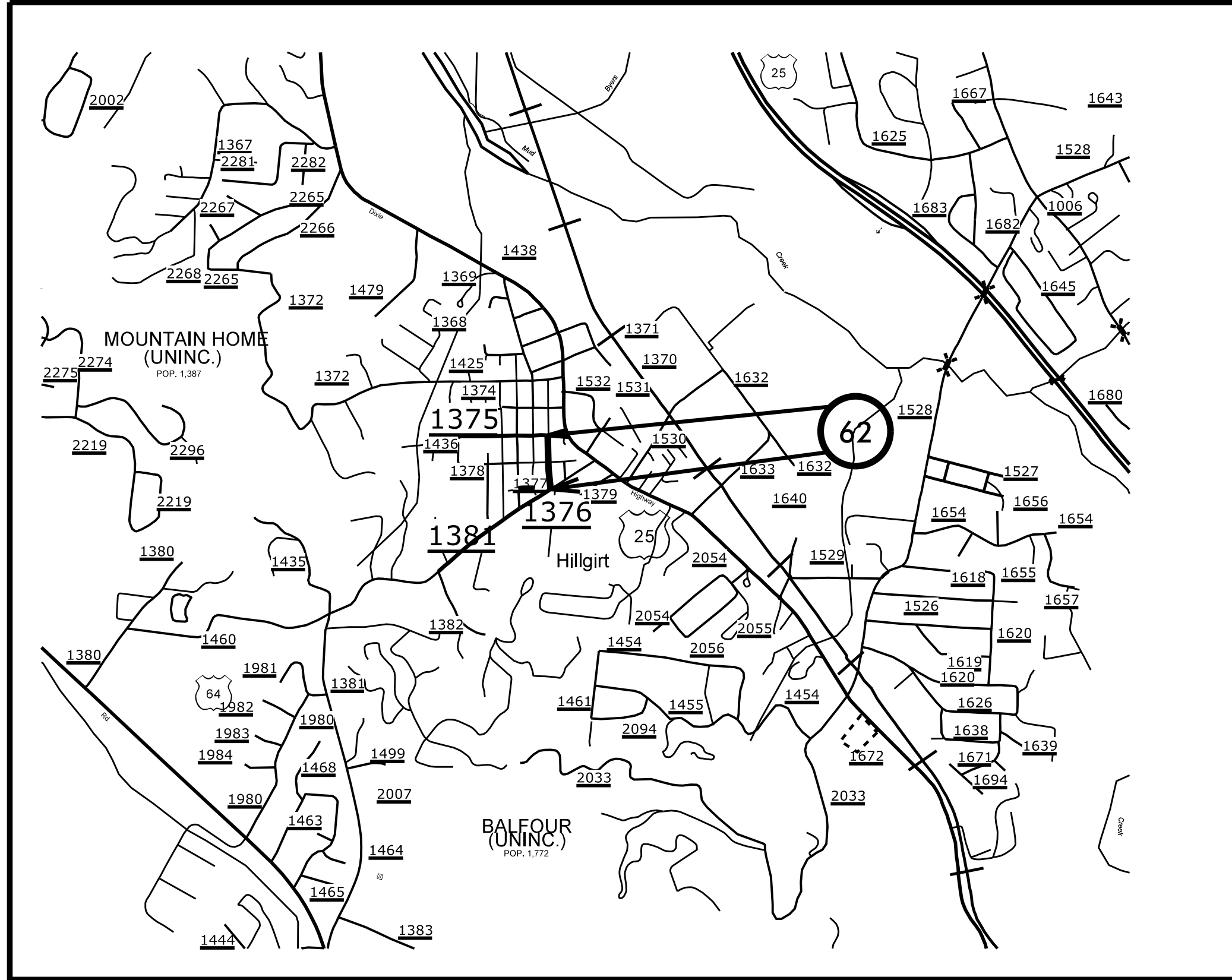


TIP PROJECT: NA

CONTRACT: DN00430

HENDERSON COUNTY

PROJECT REFERENCE NO.		SHEET NO.
2016CPT.14.04.20452.1		30
STATE PROJECT	F.A. PROJECT NO.	DESCRIPTION
2016CPT.14.04.20452.1		DN00430

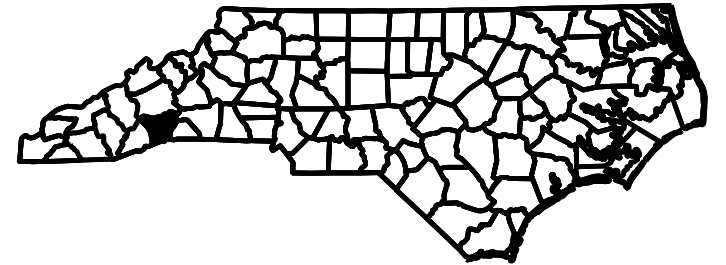
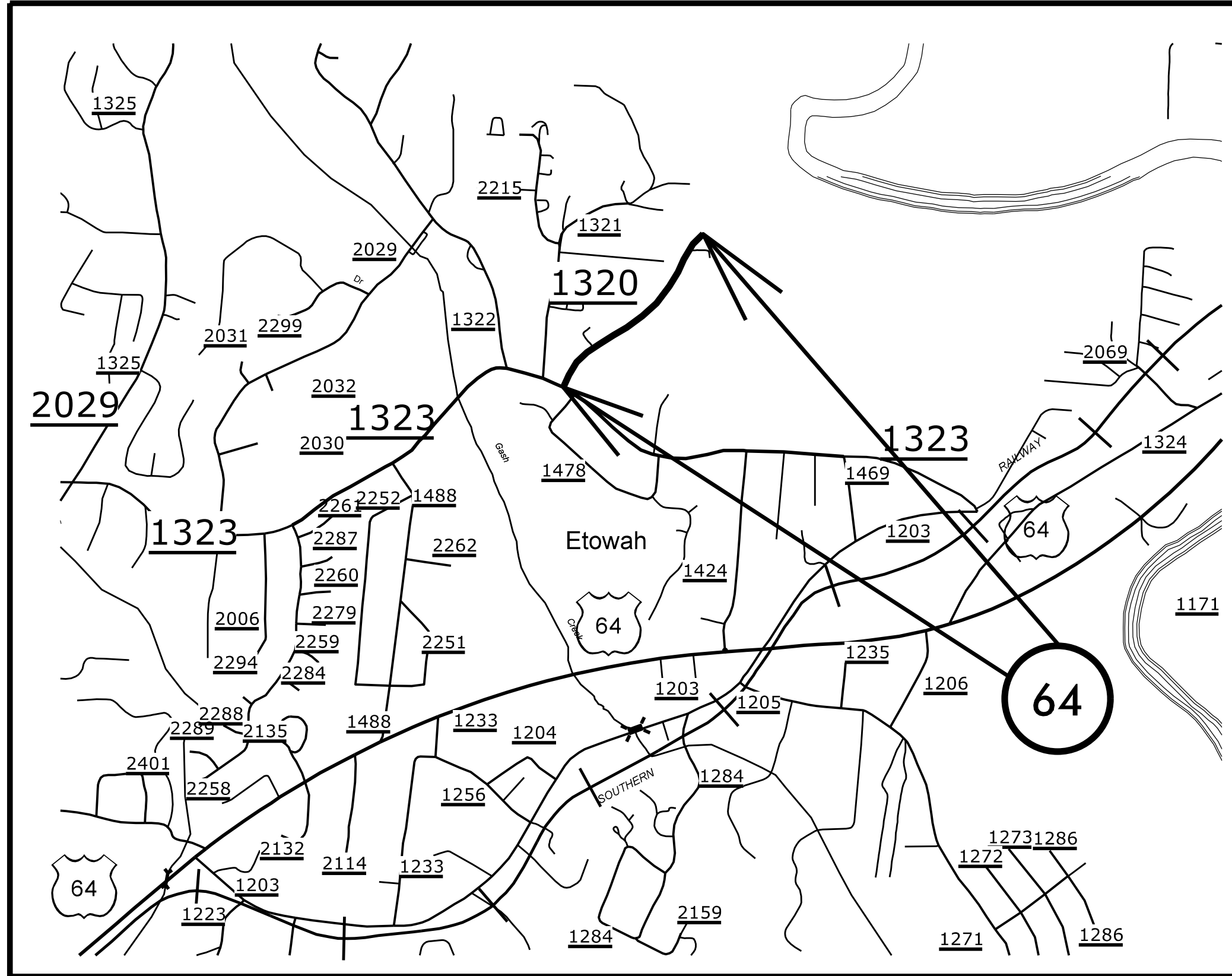


TIP PROJECT: N/A

CONTRACT: DN00430

HENDERSON COUNTY

PROJECT REFERENCE NO.		SHEET NO.
2016CPT.14.04.20452.1		31
STATE PROJECT	F.A. PROJECT NO.	DESCRIPTION
2016CPT.14.04.20452.1		DN00430

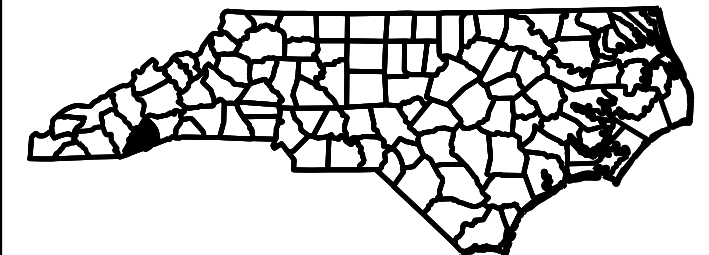
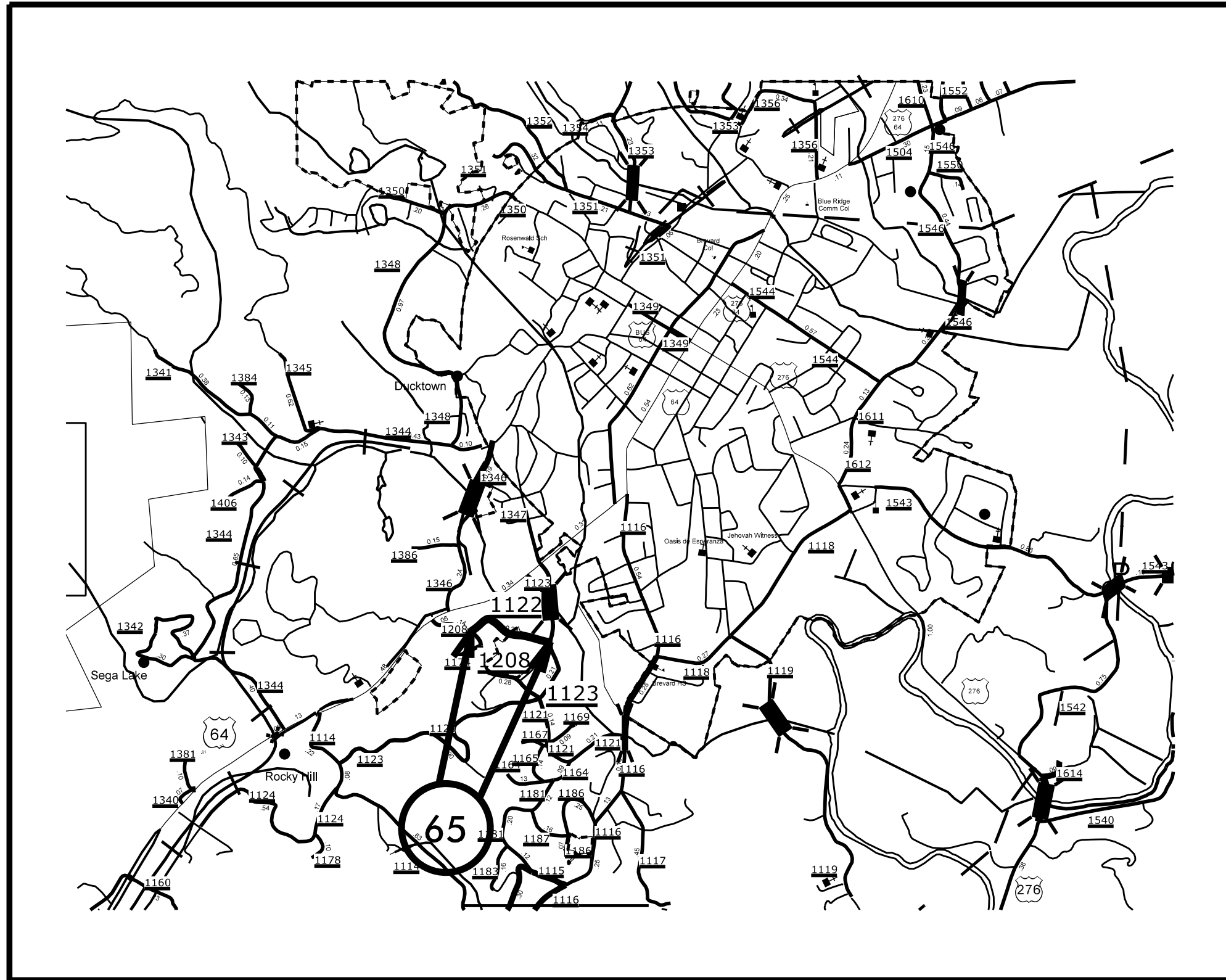


TIP PROJECT: N/A

CONTRACT: DN00430

TRANSYLVANIA COUNTY

PROJECT REFERENCE NO.	2016CPT.14.04.20882.1	SHEET NO.	32
STATE PROJECT	F.A. PROJECT NO.	DESCRIPTION	
2016CPT.14.0420882.1		DN00430	

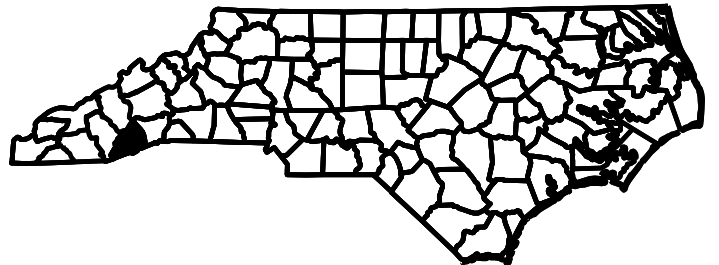
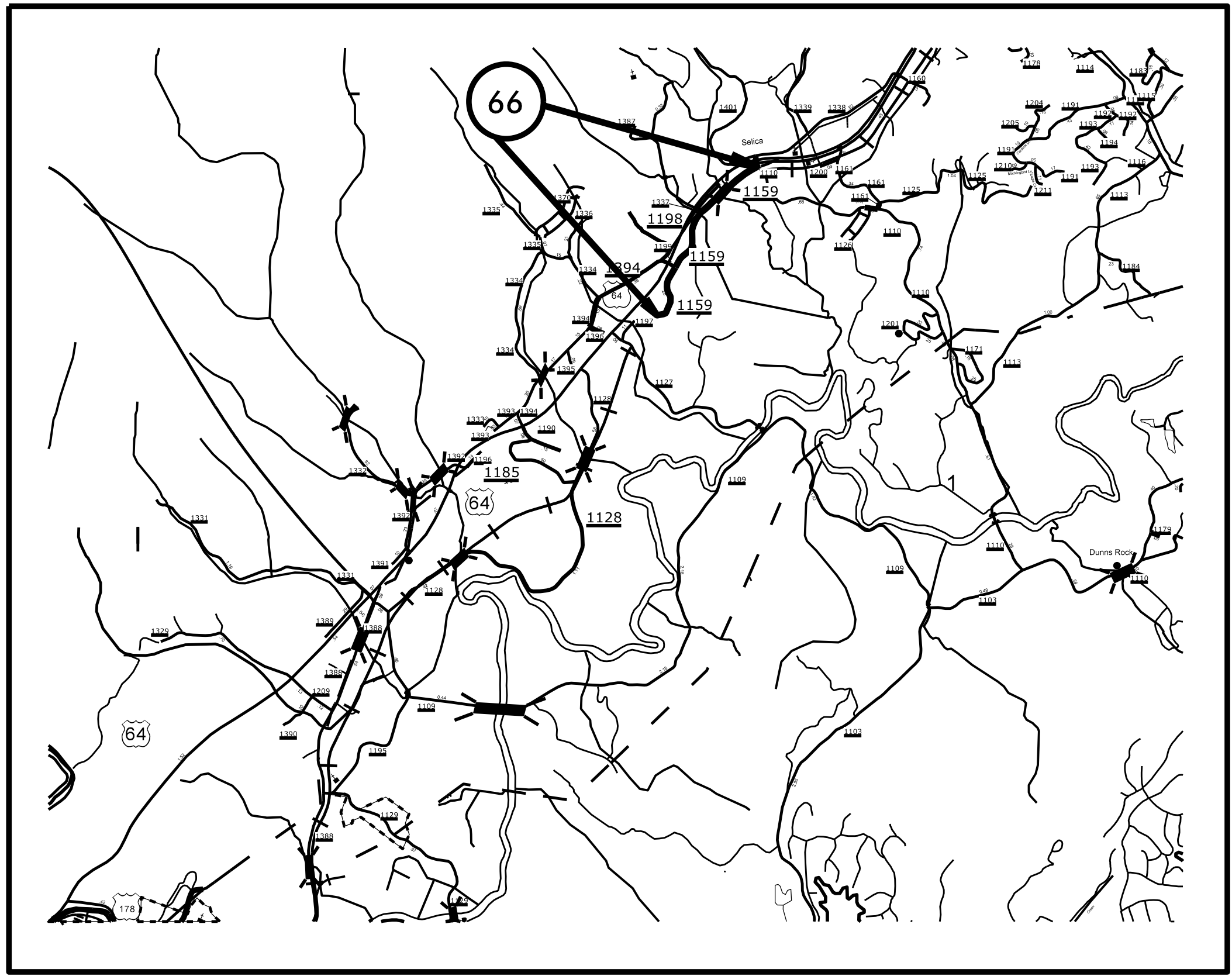


TIP PROJECT: N/A

CONTRACT: DN00430

TRANSYLVANIA COUNTY

PROJECT REFERENCE NO.		SHEET NO.
2016CPT.14.04.20882.1		33
STATE PROJECT	F.A. PROJECT NO.	DESCRIPTION
2016CPT.14.04.20882		DN00430

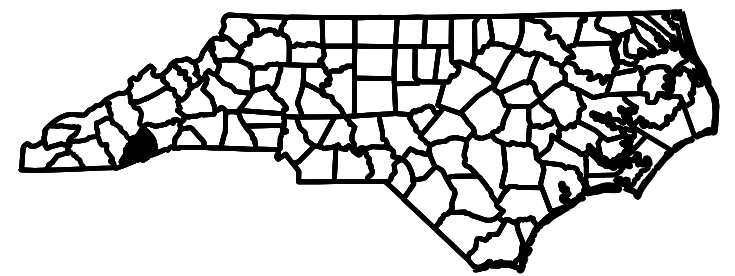
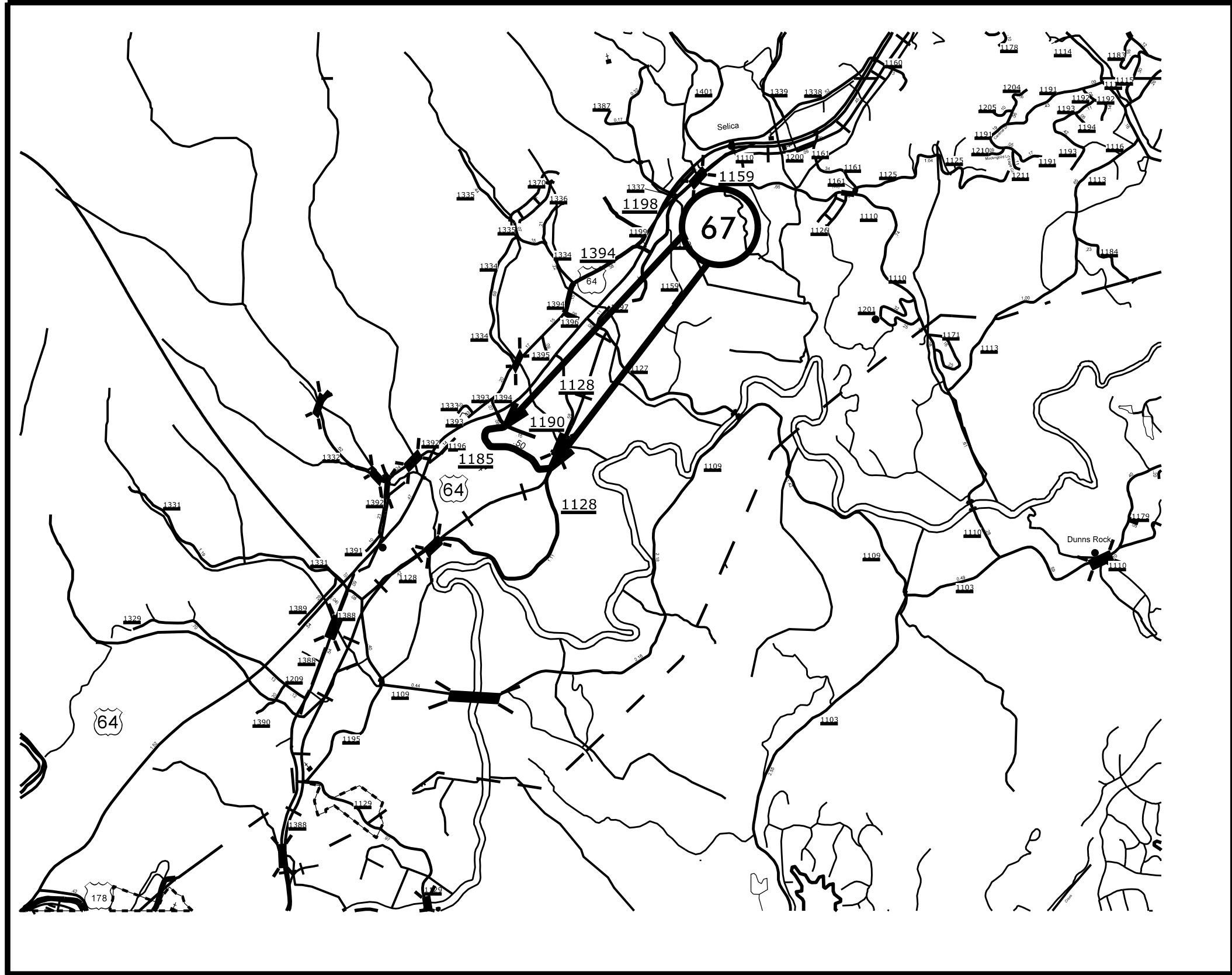


TIP PROJECT: N/A

CONTRACT: DN00430

TRANSYLVANIA COUNTY

PROJECT REFERENCE NO.		SHEET NO.
2016CPT.14.04.20882.1		34
STATE PROJECT	F.A. PROJECT NO.	DESCRIPTION
2016CPT.14.04.20882.1		DN00430

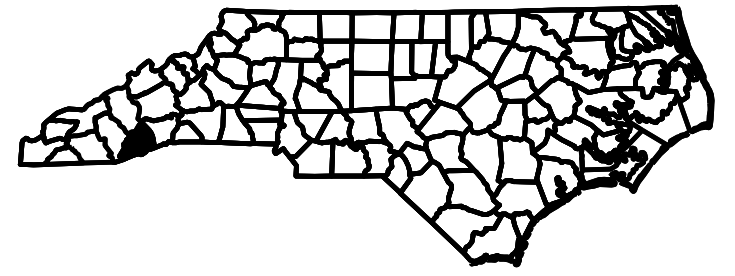
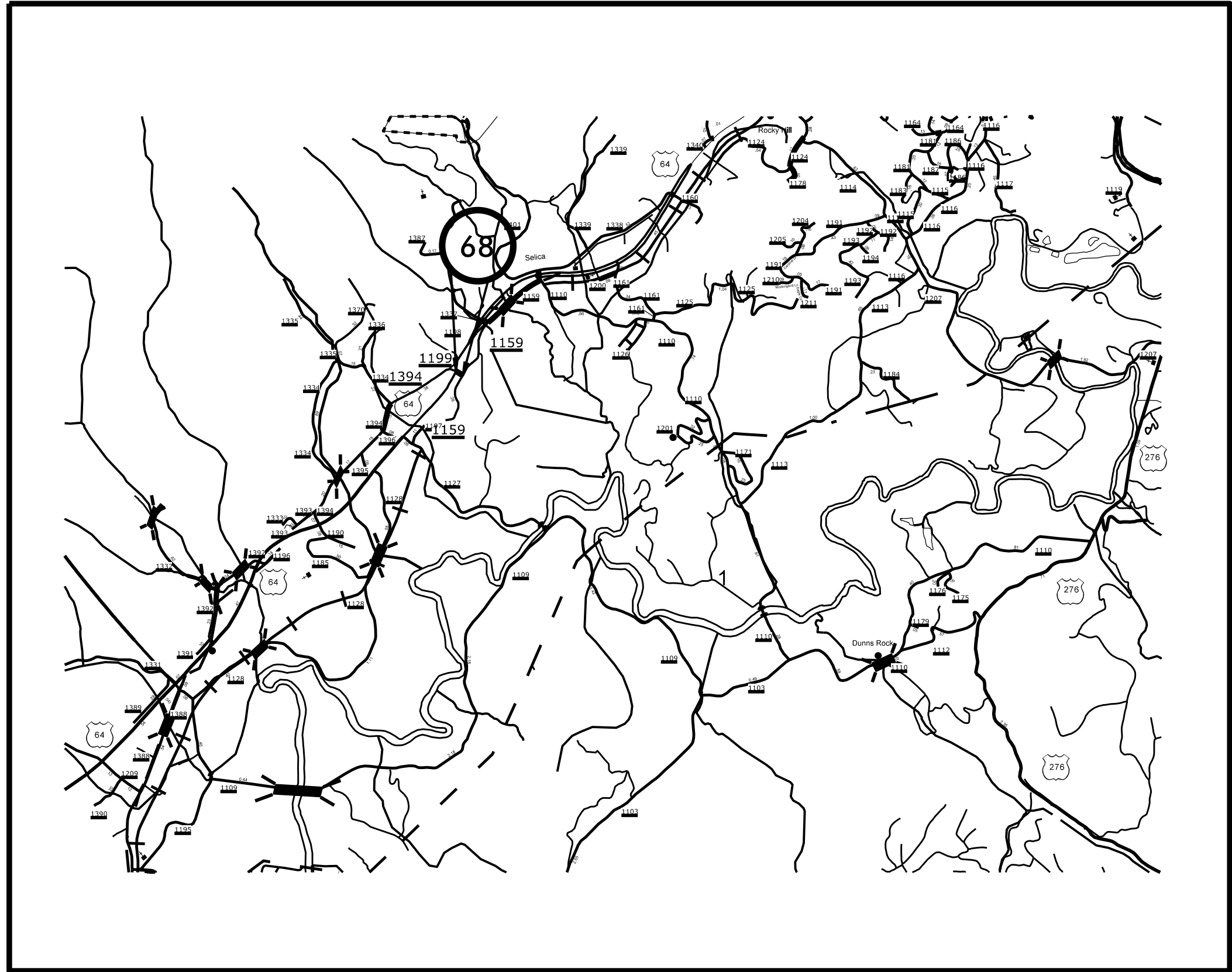


TIP PROJECT: N/A

CONTRACT: DN00430

TRANSYLVANIA COUNTY

PROJECT REFERENCE NO.		SHEET NO.
2016CPT.14.04.20882.1		35
STATE PROJECT	F.A. PROJECT NO.	DESCRIPTION
2016CPT.14.04.20882.1		DN00430

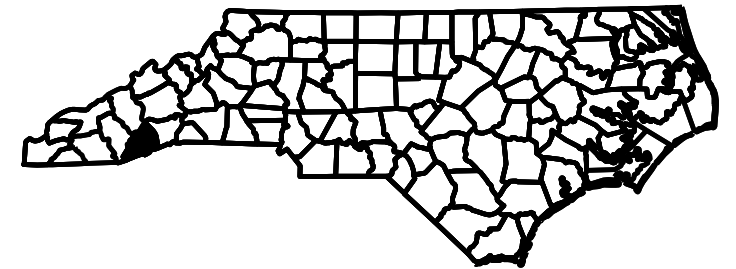
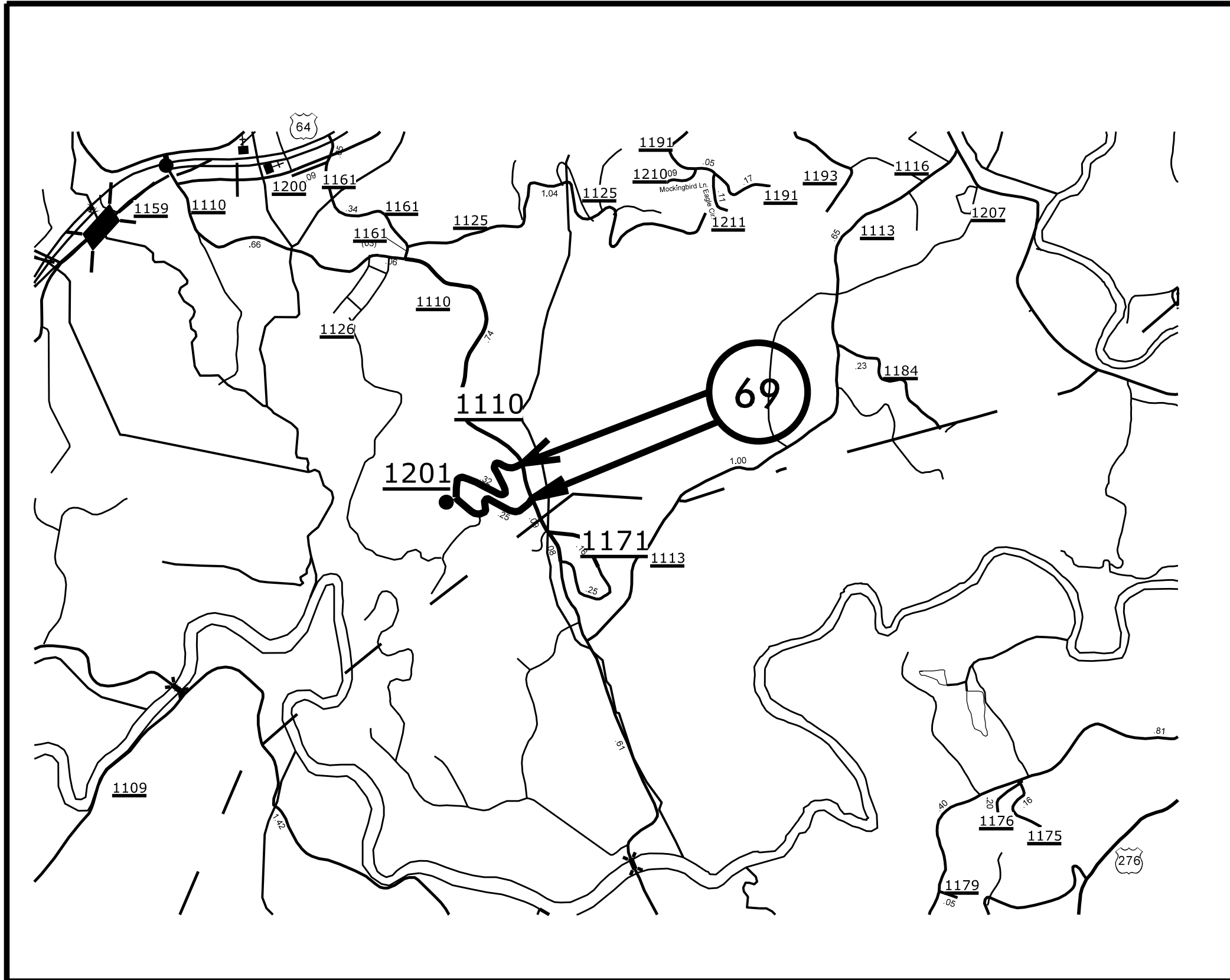


TIP PROJECT: N/A

CONTRACT: DN00430

TRANSYLVANIA COUNTY

PROJECT REFERENCE NO.		SHEET NO.
2016CPT.14.04.20882.1		36
STATE PROJECT	F.A. PROJECT NO.	DESCRIPTION
2016CPT.14.04.20882.1		DN00430

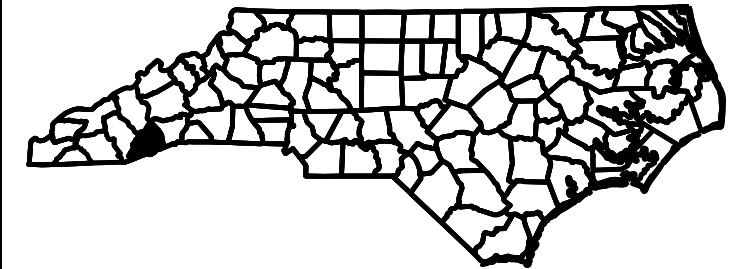
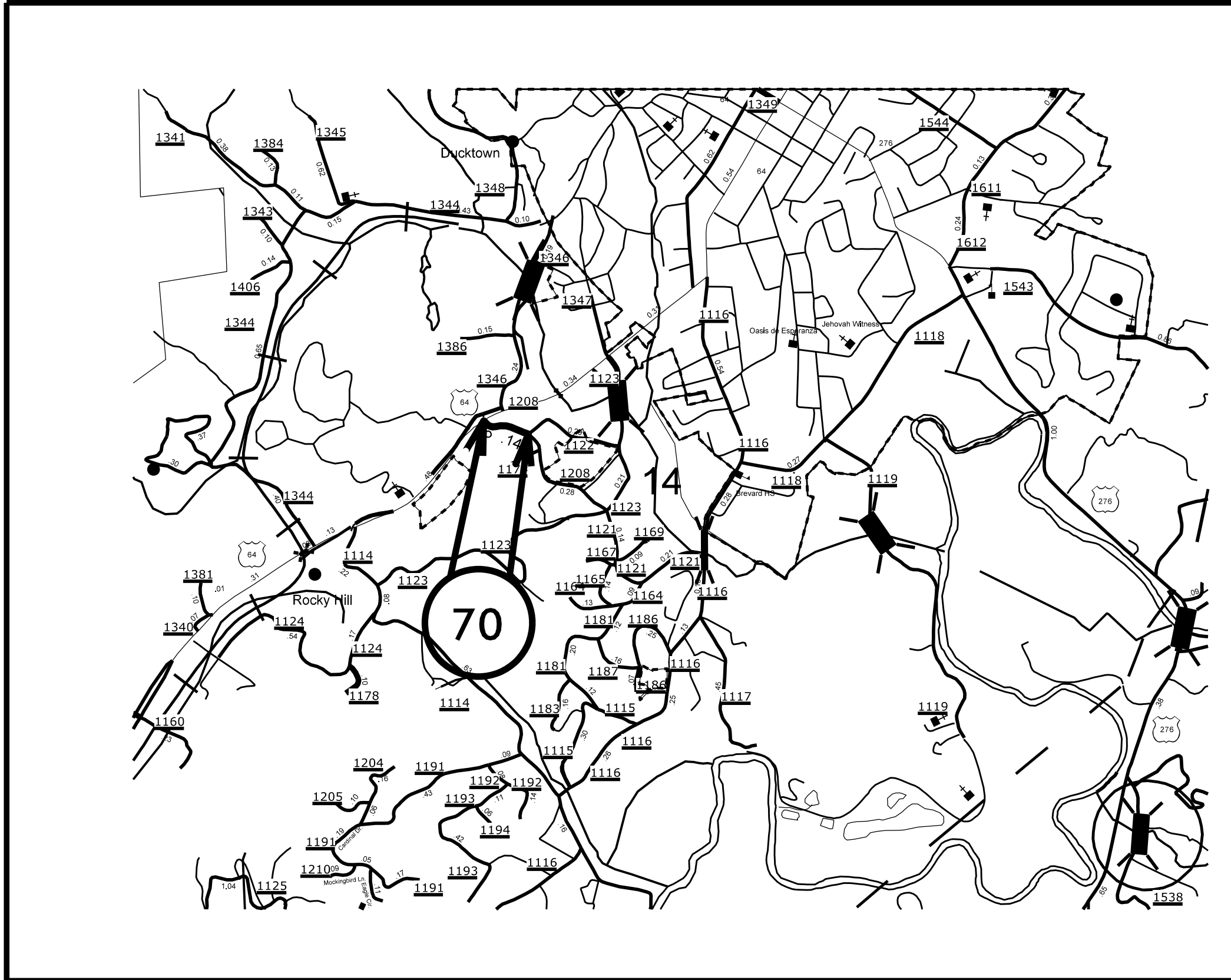


TIP PROJECT: N/A

CONTRACT: DN00430

TRANSYLVANIA COUNTY

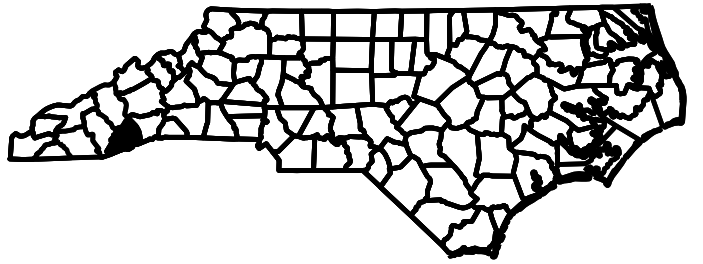
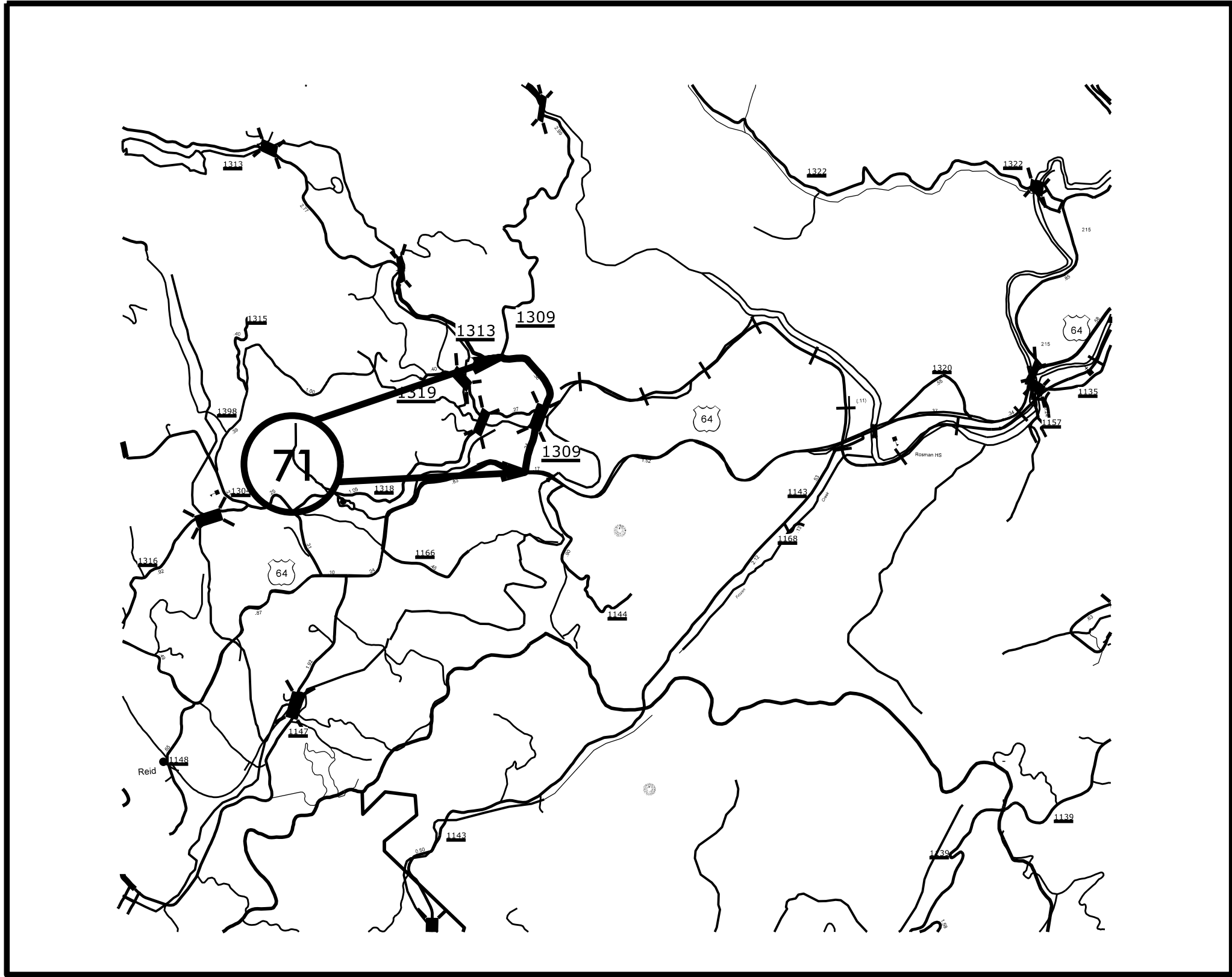
PROJECT REFERENCE NO.		SHEET NO.
2016CPT.14.04.20882.1		37
STATE PROJECT	F.A. PROJECT NO.	DESCRIPTION
2016CPT.14.04.20882.1		DN00430



TIP PROJECT: N/A

CONTRACT: DN00430

PROJECT REFERENCE NO.		SHEET NO.
2016CPT.14.04.20882.1		38
STATE PROJECT	F.A. PROJECT NO.	DESCRIPTION
2016CPT.14.04.20882		DN00430

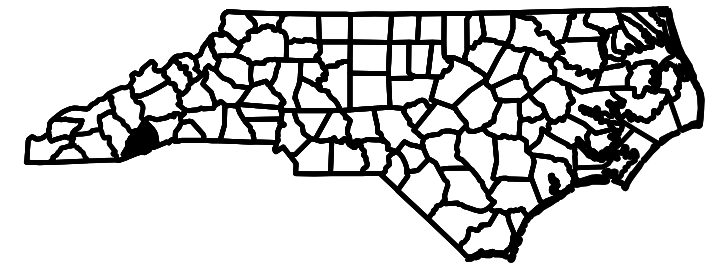
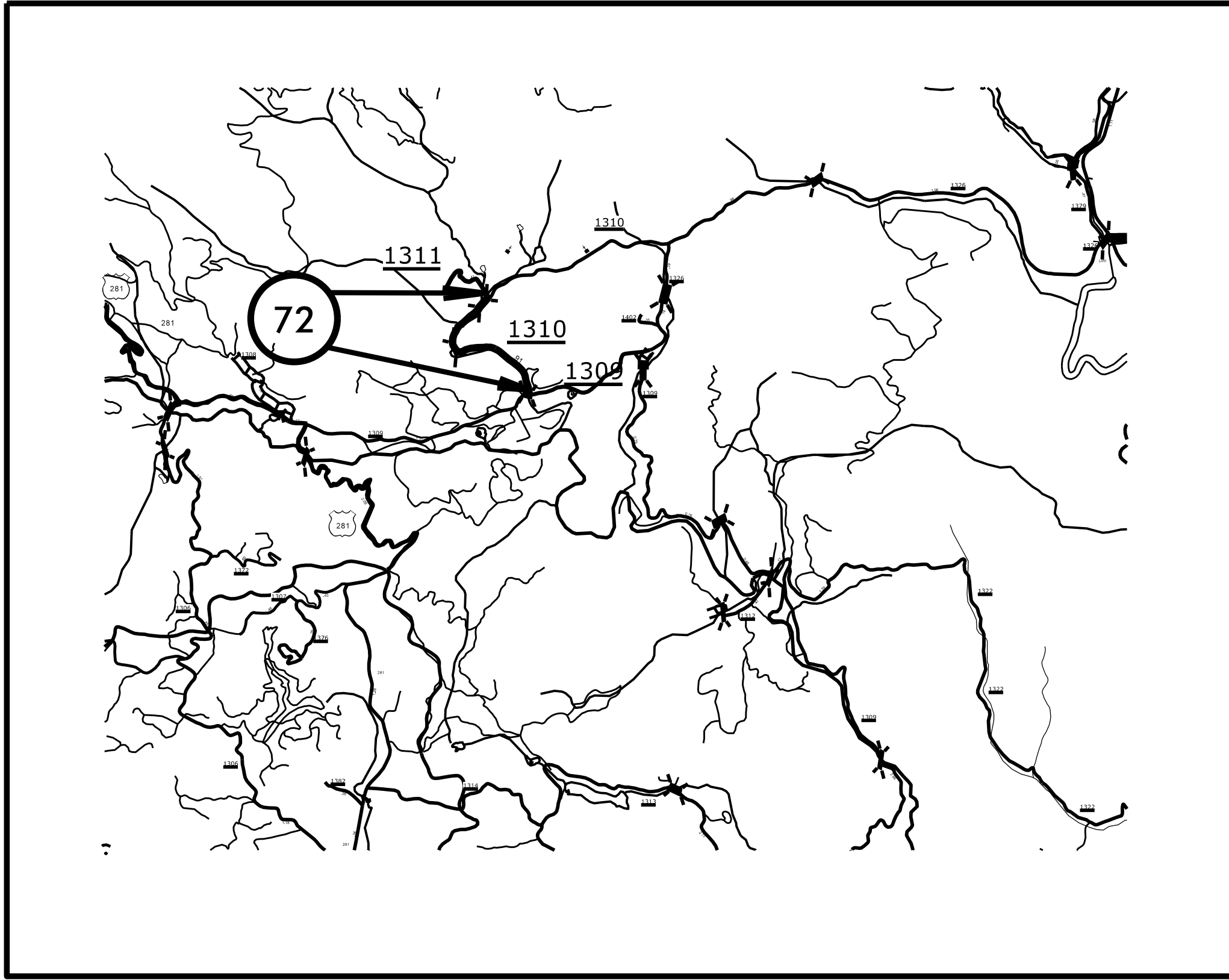


TRANSYLVANIA COUNTY

PROJECT REFERENCE NO.		SHEET NO.
2016CPT.14.04.20882.1		39
STATE PROJECT	F.A. PROJECT NO.	DESCRIPTION
2016CPT.14.04.20882.1		DN00430

TIP PROJECT: N/A

CONTRACT: DN00430

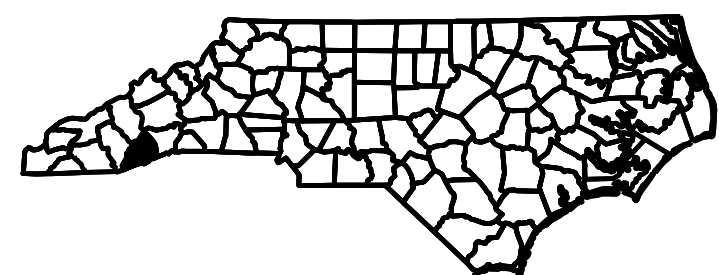
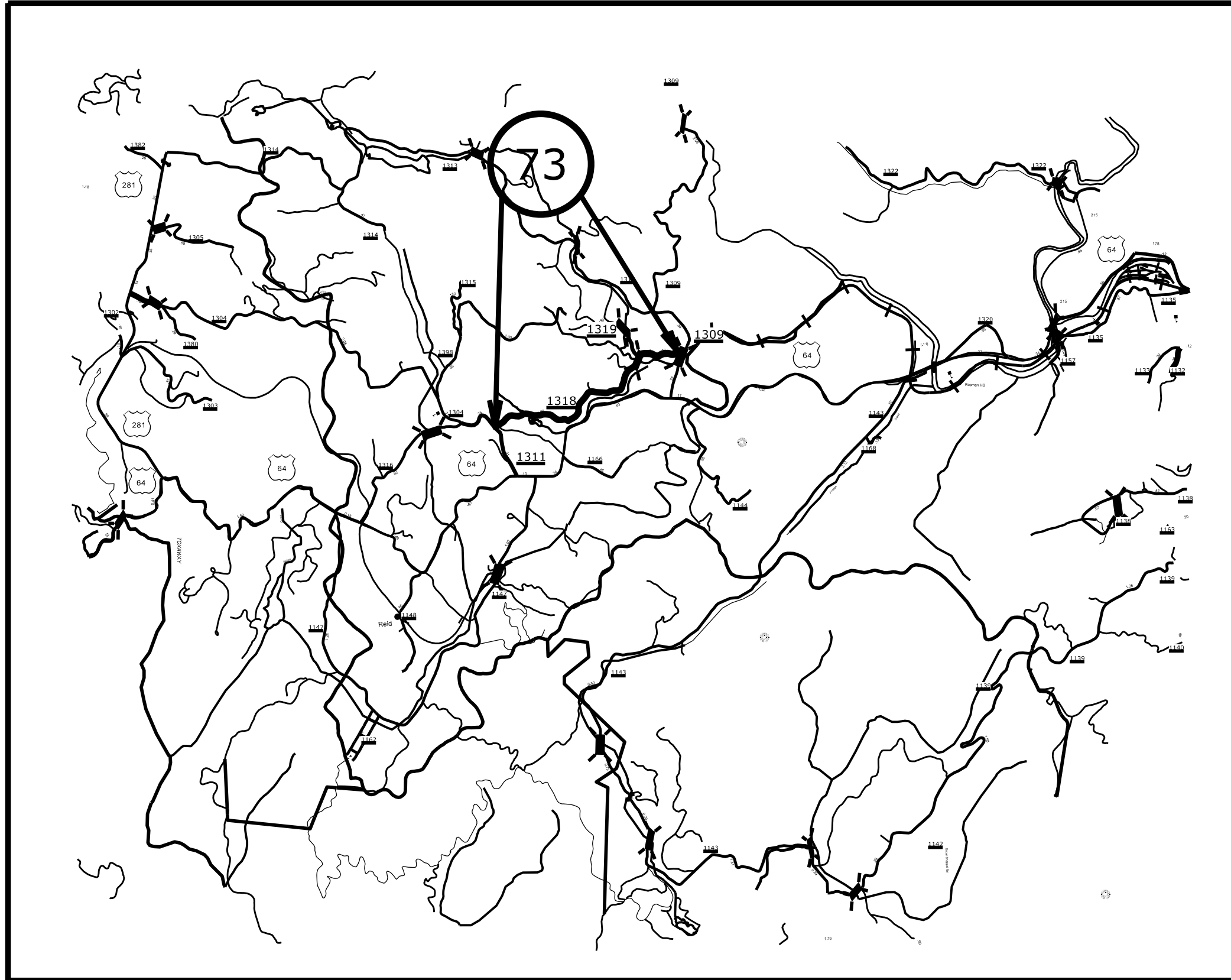


TIP PROJECT: N/A

CONTRACT: DN00430

TRANSYLVANIA COUNTY

PROJECT REFERENCE NO.		SHEET NO.
2016CPT.14.04.20882.1		40
STATE PROJECT	F.A. PROJECT NO.	DESCRIPTION
2016CPT.14.04.20882.1		DN00430

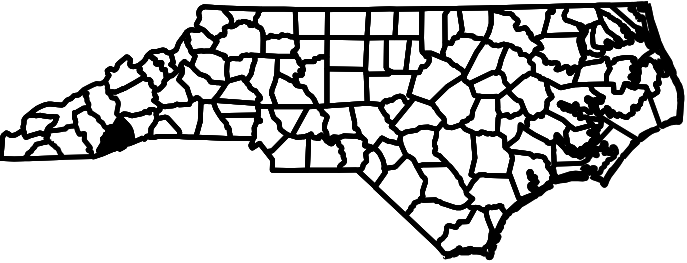
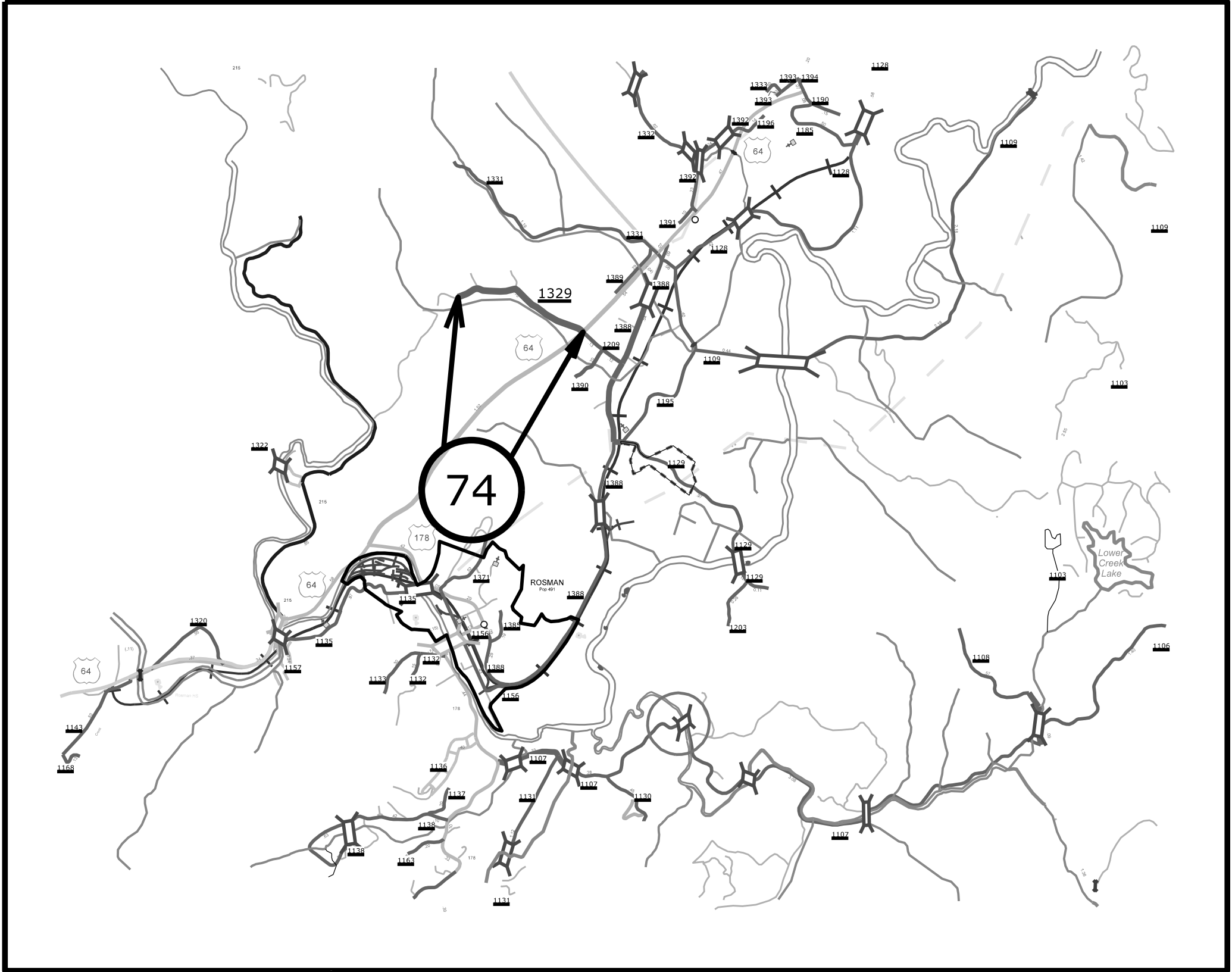


TIP PROJECT: N/A

CONTRACT: DN00430

TRANSYLVANIA COUNTY

PROJECT REFERENCE NO.	SHEET NO.	
2016CPT.14.04.20882.1	41	
STATE PROJECT	F.A. PROJECT NO.	DESCRIPTION
2016CPT.14.04.20882.1		DN00430

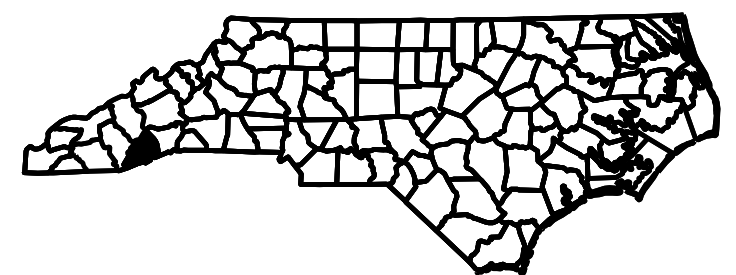
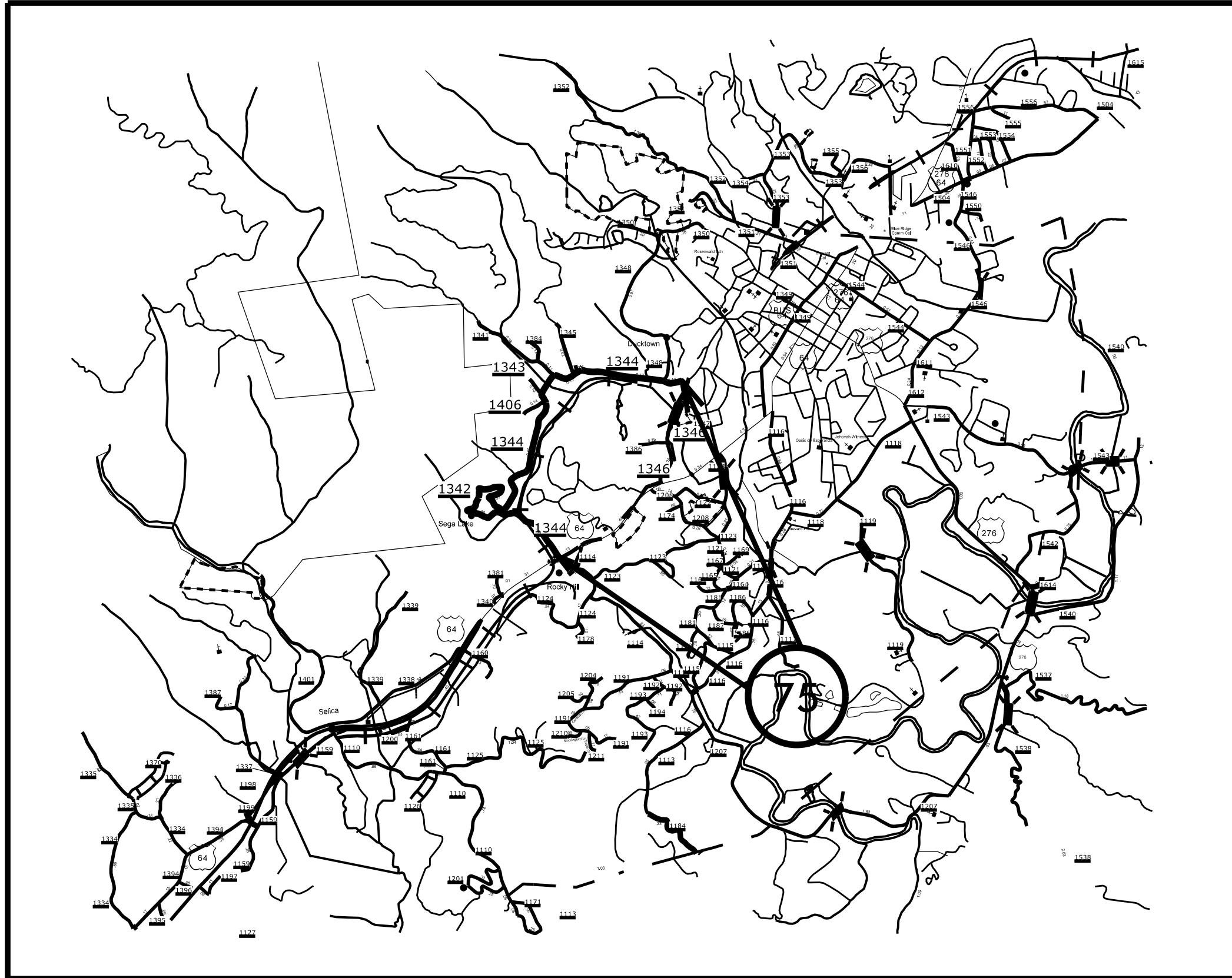


TIP PROJECT: N/A

CONTRACT: DN00430

TRANSYLVANIA COUNTY

PROJECT REFERENCE NO.		SHEET NO.
2016CPT.14.04.20882.1		42
STATE PROJECT	F.A. PROJECT NO.	DESCRIPTION
2016CPT.14.04.20882.1		DN00430

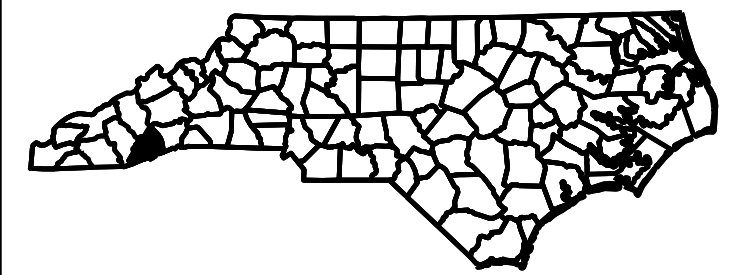
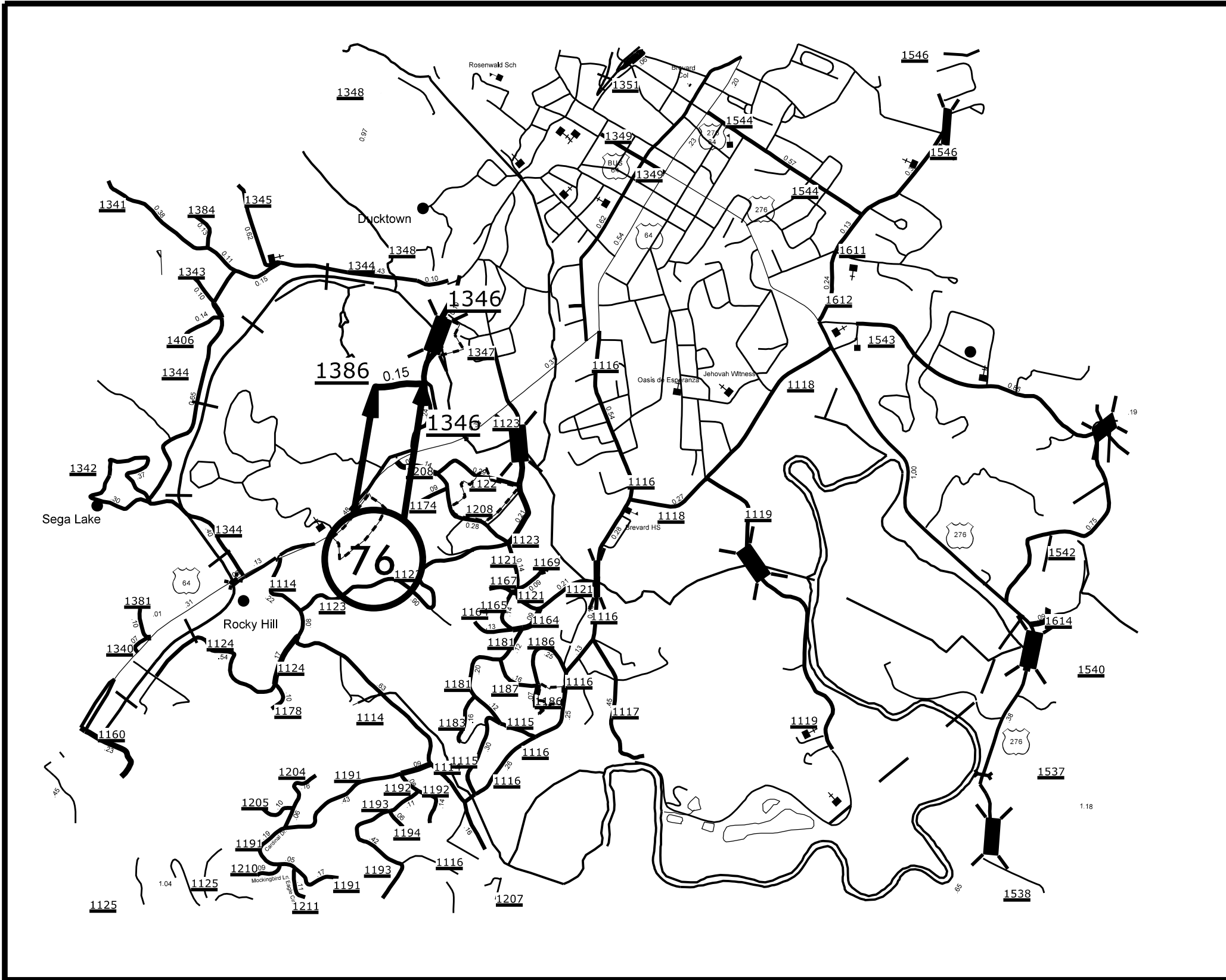


TIP PROJECT: N/A

CONTRACT: DN00430

TRANSYLVANIA COUNTY

PROJECT REFERENCE NO.		SHEET NO.
2016CPT.14.04.2088.2.1		43
STATE PROJECT	F.A. PROJECT NO.	DESCRIPTION
2016CPT.14.04.2088.2.		DN00430

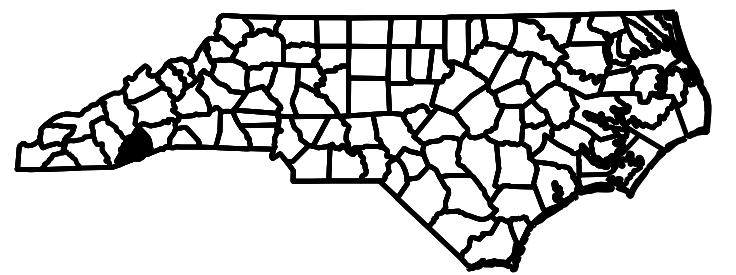


TIP PROJECT: N/A

CONTRACT: DN00430

TRANSYLVANIA COUNTY

PROJECT REFERENCE NO.		SHEET NO.
2016CPT.14.04.20882.1		44
STATE PROJECT	F.A. PROJECT NO.	DESCRIPTION
2016CPT.14.04.20882.1		DN00430

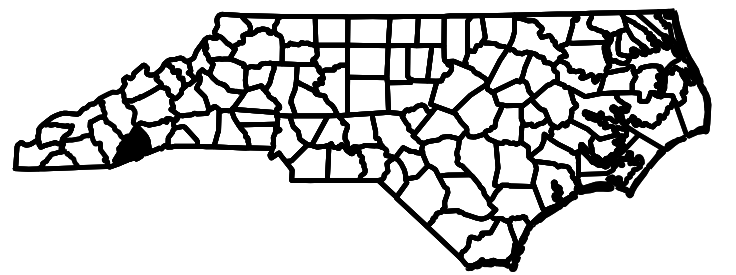
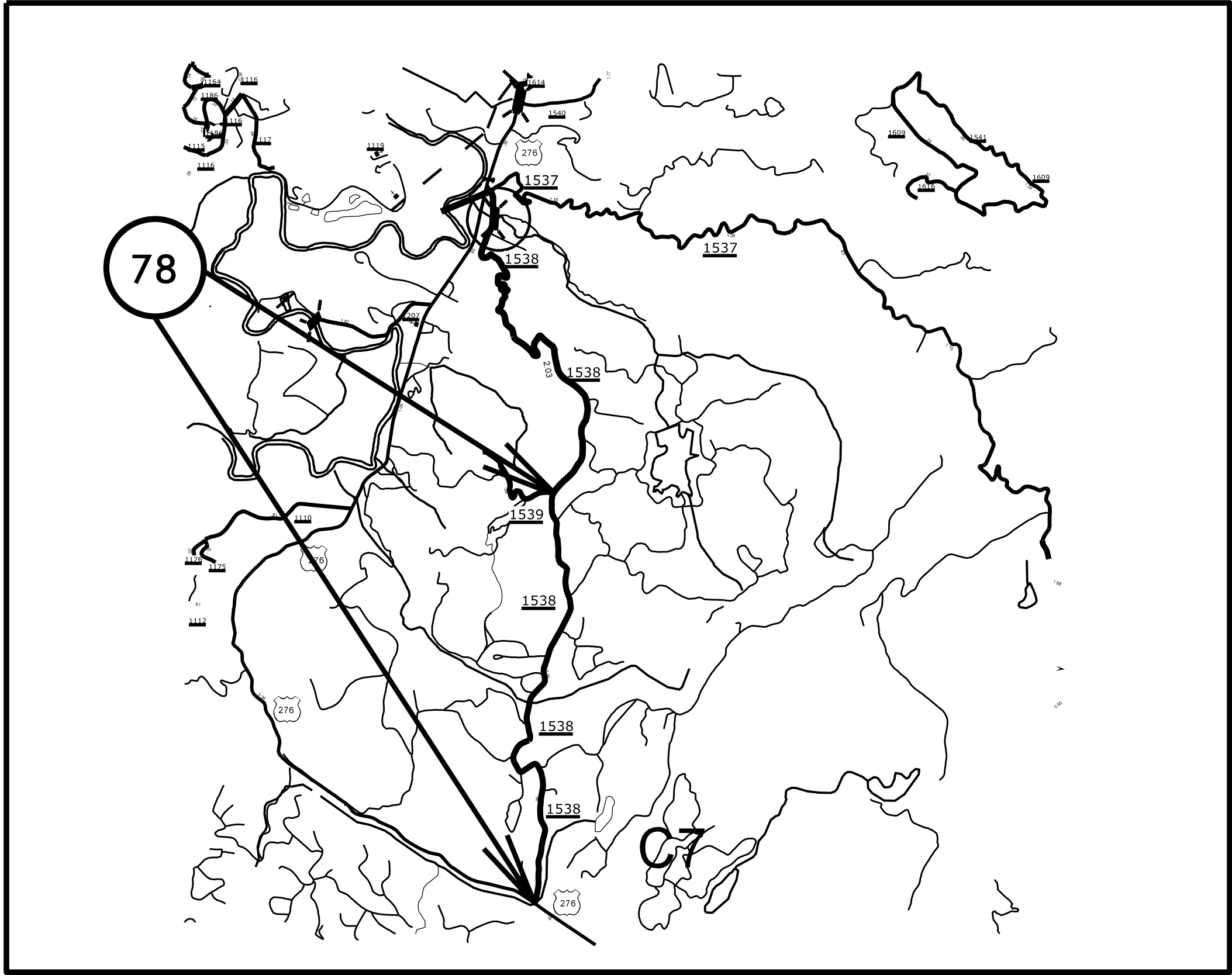


TIP PROJECT: N/A

CONTRACT: DN00430

TRANSYLVANIA COUNTY

PROJECT REFERENCE NO.		SHEET NO.
2016CPT.14.04.20882.1		45
STATE PROJECT	F.A. PROJECT NO.	DESCRIPTION
2016CPT.14.04.20882.1		DN00430

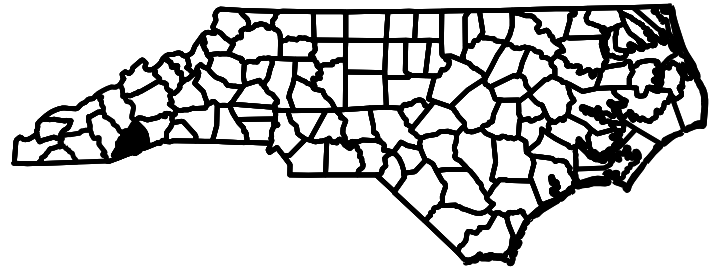
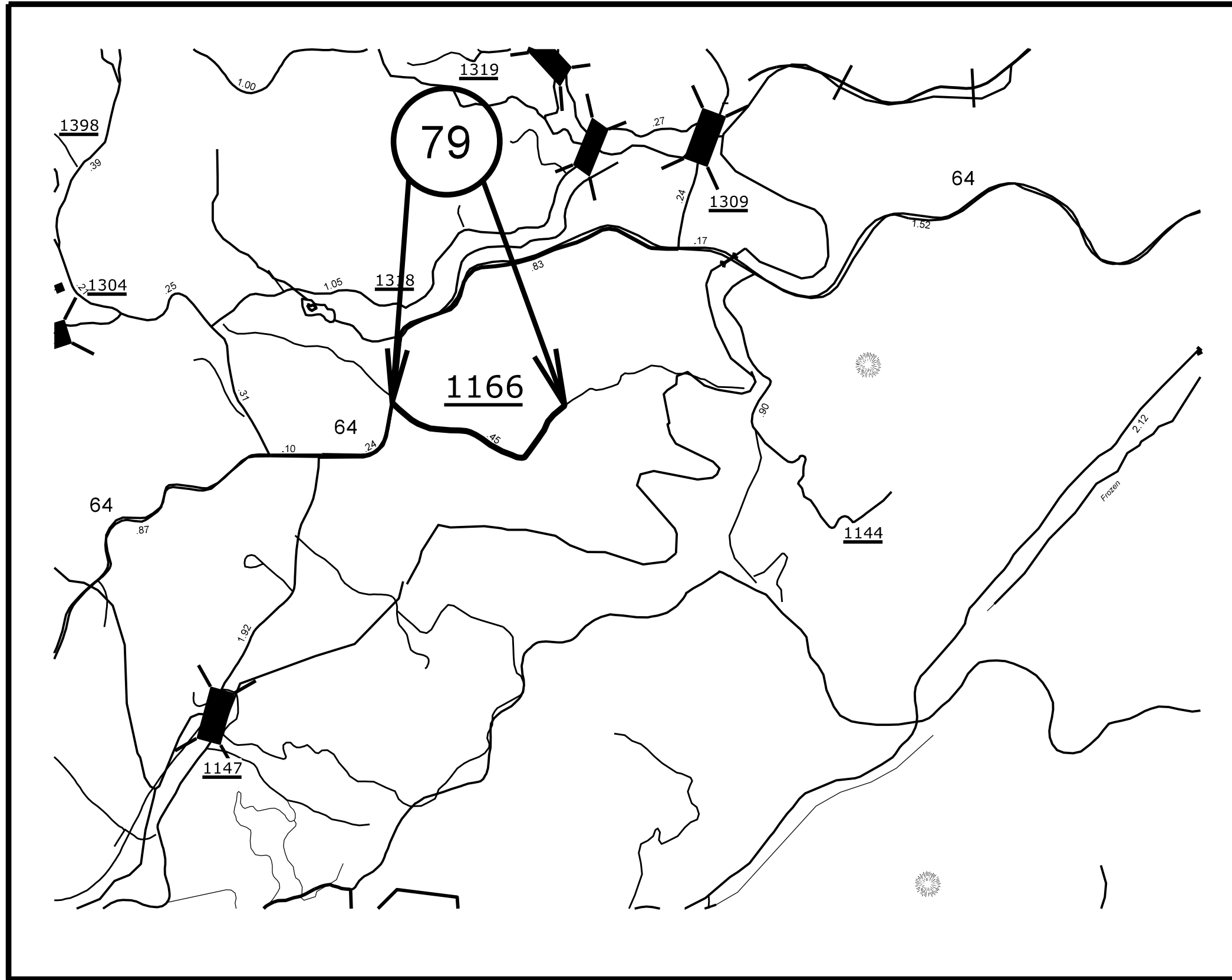


TIP PROJECT: N/A

CONTRACT: DN00430

TRANSYLVANIA COUNTY

PROJECT REFERENCE NO.		SHEET NO.
2016CPT.14.04.20882.1		46
STATE PROJECT	F.A. PROJECT NO.	DESCRIPTION
2016CPT.14.04.20882.1		DN00430

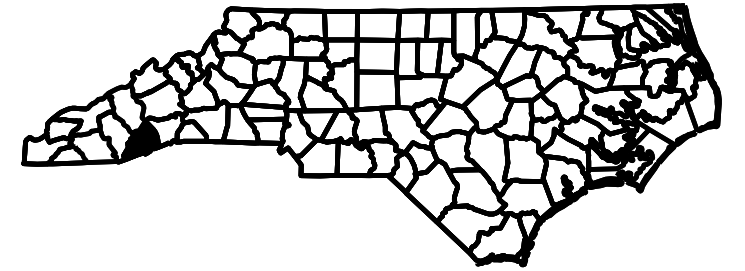
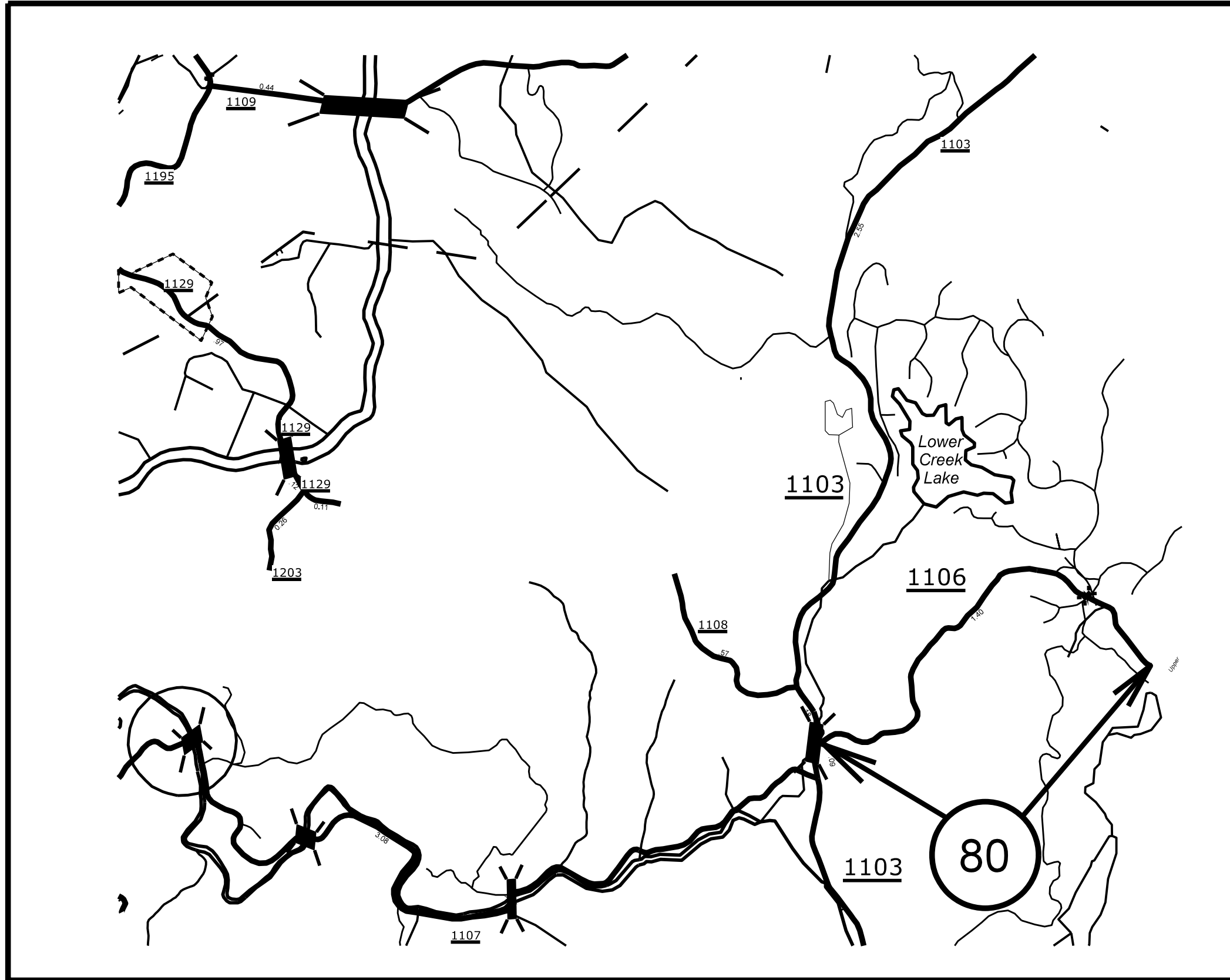


TIP PROJECT: N/A

CONTRACT: DN00430

TRANSYLVANIA COUNTY

PROJECT REFERENCE NO.		SHEET NO.
2016CPT.14.04.20882.1		47
STATE PROJECT	F.A. PROJECT NO.	DESCRIPTION
2016CPT.14.04.20882.1		DN00430

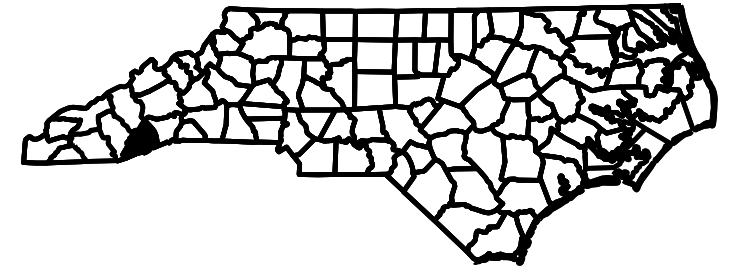
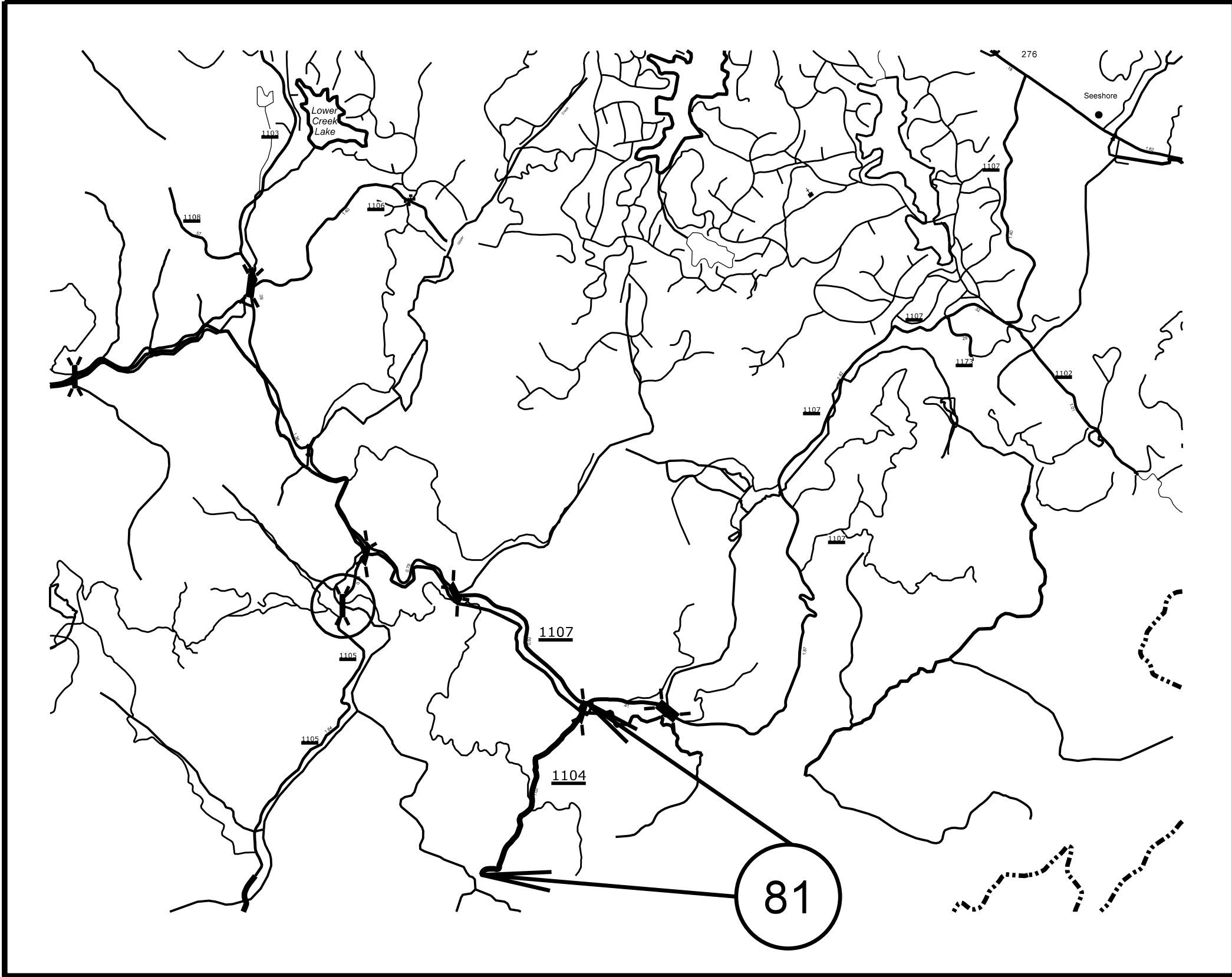


TIP PROJECT: N/A

CONTRACT: DN00430

TRANSYLVANIA COUNTY

PROJECT REFERENCE NO.		SHEET NO.
2016CPT.14.04.20882.1		48
STATE PROJECT	F.A. PROJECT NO.	DESCRIPTION
2016CPT.14.04.20882.1		DN00430

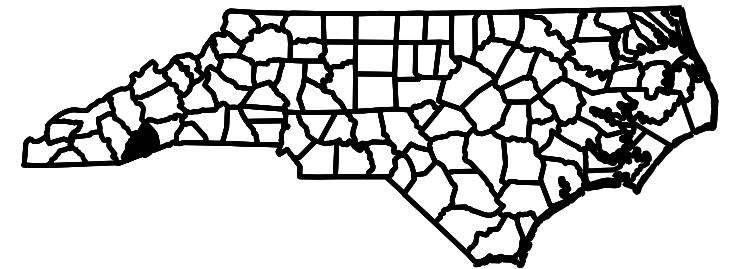
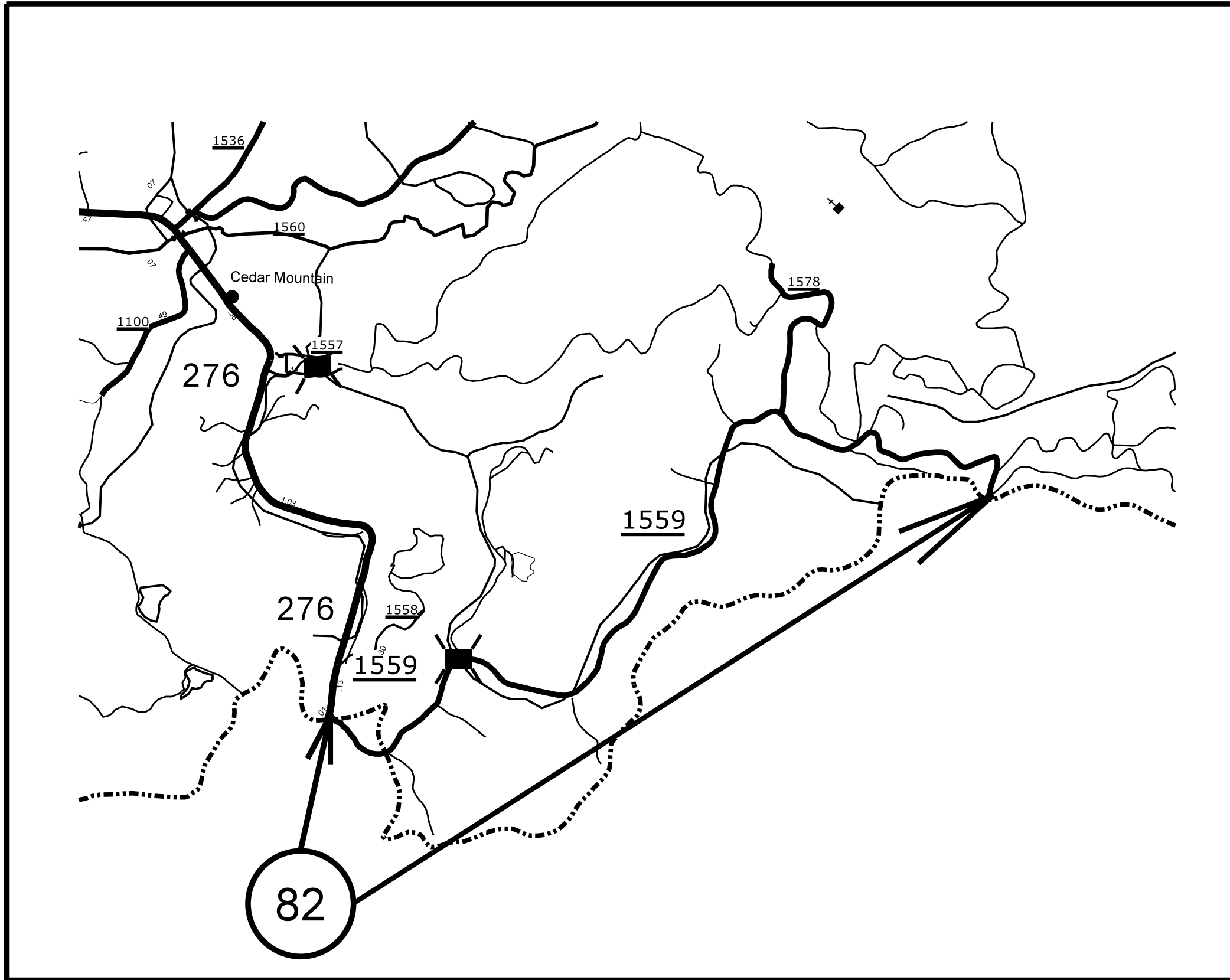


TIP PROJECT: N/A

CONTRACT: DN00430

TRANSYLVANIA COUNTY

PROJECT REFERENCE NO.		SHEET NO.
2016CPT.14.04.20882.1		49
STATE PROJECT	F.A. PROJECT NO.	DESCRIPTION
2016CPT.14.04.20882.1		DN00430

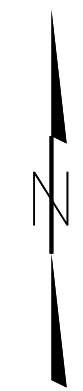
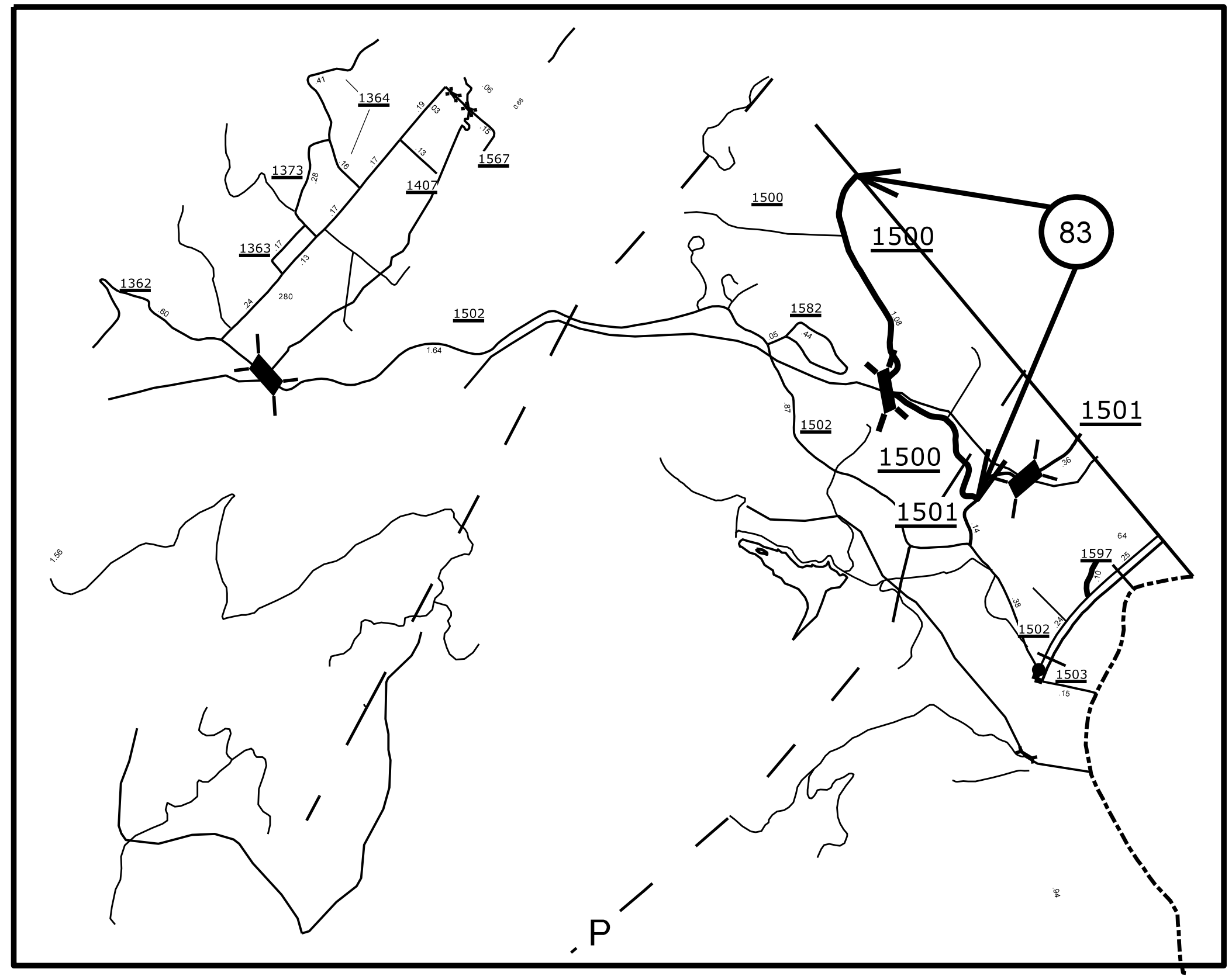


TIP PROJECT: N/A

CONTRACT: DN00430

TRANSYLVANIA COUNTY

PROJECT REFERENCE NO.		SHEET NO.
2016CPT.14.04.20882.1		50
STATE PROJECT	F.A. PROJECT NO.	DESCRIPTION
2016CPT.14.04.20882.1		DN00430

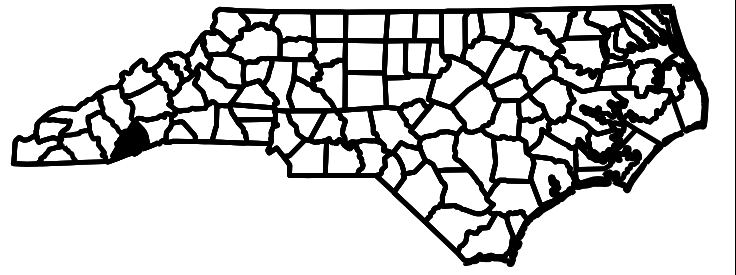
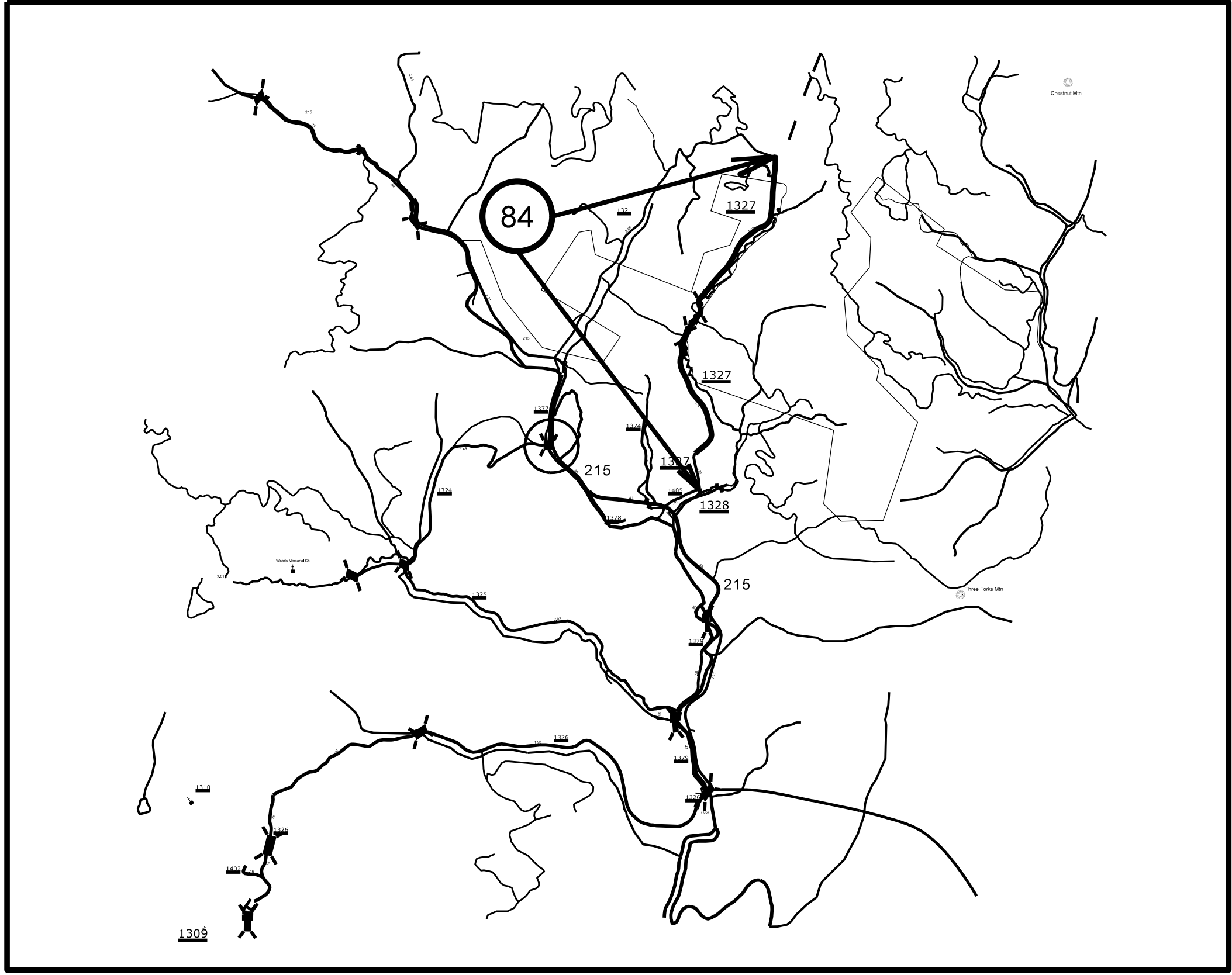


TIP PROJECT: N/A

CONTRACT: DN00430

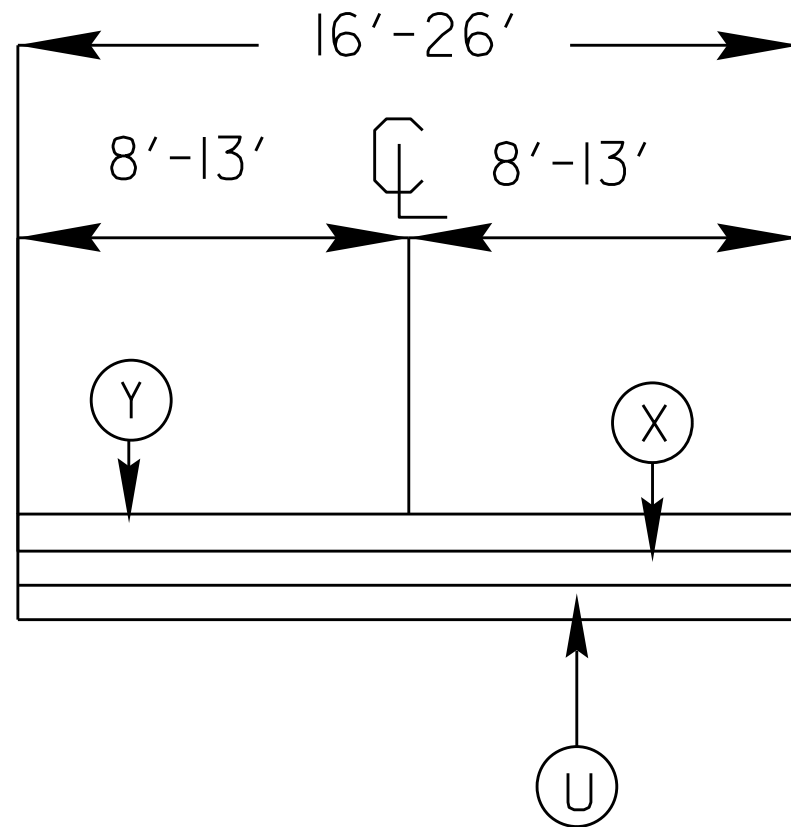
TRANSYLVANIA COUNTY

PROJECT REFERENCE NO.		SHEET NO.
2016CPT.14.04.20882.1		51
STATE PROJECT	F.A. PROJECT NO.	DESCRIPTION
2016CPT.14.04.20882.1		DN00430



PROJECT REFERENCE NO.		SHEET NO.
2016CPT.14.02.20452.1		53
STATE PROJECT	F.A. PROJECT NO.	DESCRIPTION
2016CPT.14.02.20452.1		DN00430

TYPICAL 1



SURFACING SCHEDULE

ITEM NO	DESCRIPTION
X	ASPHALT SURFACE TREATMENT DOUBLE SEAL
Y	FOG SEAL
U	EXISTING ASPHALT

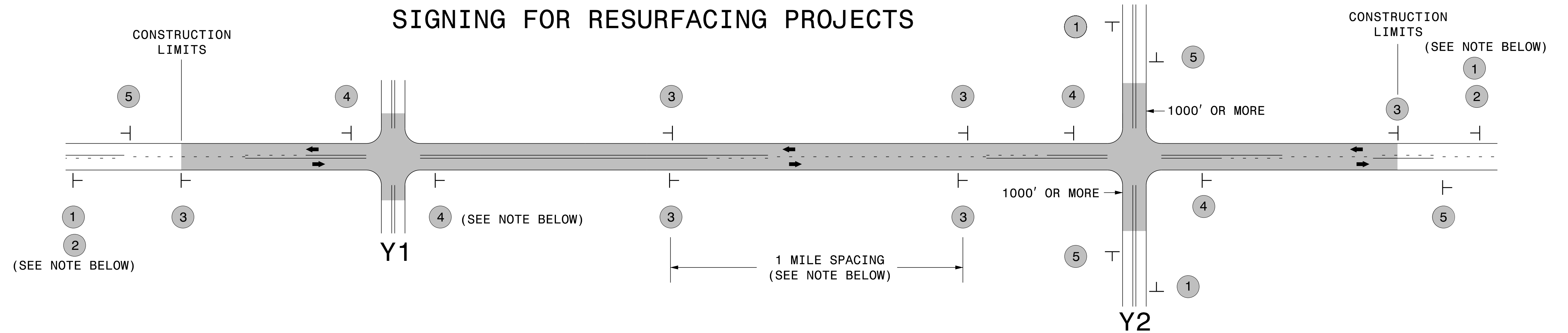
PROJECT NO.	SHEET NO.	TOTAL NO.
2016CPT.14.04.20442.1,	54	
2016CPT.14.04.20452.1,		
2016CPT.14.04.20882.1,		

SUMMARY OF QUANTITIES

															4400000000-E	4570000000-	4810000000-	8100000000-
PROJECT NO	COUNTY	MAP NO	ROUTE	DESCRIPTION	TYP	LANES	LANE TYPE	FINAL SURFACE TESTING REQUIRED	WARM MIX ASPHALT REQUIRED	LENGTH MI	WIDTH FT	ASPHALT SURFACE TREATMENT, DOUBLE SEAL SY	EMULSION FOR ASPHALT SURFACE TREATMENT GAL	GENERIC PAVING ITEM FOG-SEAL SY	STATIONARY WORK ZONE SIGN SF	TEMPORARY TRAFFIC CONTROL LS	4" WHITE PAINT LF	4" YELLOW PAINT LF
2016CPT.14.04.20442.1	Haywood	1	SR 1316	FROM SR 1318 TO EOP	1	2	2WU	NO	NO	0.8	18	8,448	4,224	8,448.0	90.0		17,216	10,560
TOTAL FOR MAP NO. 1										0.8		8,448	4,224	8,448.0	90.0		17,216	10,560
2016CPT.14.04.20442.1	Haywood	2	SR 1318	FROM SR 1321 TO EOP	1	2	2WU	NO	NO	4.4	18	46,464	23,232	46,464.0	493.0		94,688	58,080
TOTAL FOR MAP NO. 2										4.4		46,464	23,232	46,464.0	493.0		94,688	58,080
2016CPT.14.04.20442.1	Haywood	3	SR 1319	FROM SR 1313 TO EOP	1	2	2WU	NO	NO	0.92	18	9,715	4,858	9,715.2	103.0		19,798	12,144
TOTAL FOR MAP NO. 3										0.92		9,715	4,858	9,715.2	103.0		19,798	12,144
2016CPT.14.04.20442.1	Haywood	4	SR 1320	FROM PVT CHG TO PVT CHG	1	2	2WU	NO	NO	2.16	20	25,344	12,672	25,344.0	278.0		46,483	28,512
TOTAL FOR MAP NO. 4										2.16		25,344	12,672	25,344.0	278.0		46,483	28,512
2016CPT.14.04.20442.1	Haywood	5	SR 1321	FROM US 276 TO SR 1318	1	2	2WU	NO	NO	0.3	16	2,816	1,408	2,816.0				
TOTAL FOR MAP NO. 5										0.3		2,816	1,408	2,816.0				
2016CPT.14.04.20442.1	Haywood	6	SR 1322	FROM US 276 TO SR 1318	1	2	2WU	NO	NO	1.03	18	10,877	5,439	10,876.8	508.0		22,166	13,596
TOTAL FOR MAP NO. 6										1.03		10,877	5,439	10,876.8	508.0		22,166	13,596
2016CPT.14.04.20442.1	Haywood	7	SR 1323	FROM SR 1322 TO EOP	1	2	2WU	NO	NO	0.27	18	2,851	1,426	2,851.2				
TOTAL FOR MAP NO. 7										0.27		2,851	1,426	2,851.2				
2016CPT.14.04.20442.1	Haywood	8	SR 1331	FROM SR 1395 TO EOP	1	2	2WU	NO	NO	2.89	20	33,909	16,955	33,909.3	804.0		62,193	38,148
TOTAL FOR MAP NO. 8										2.89		33,909	16,955	33,909.3	804.0		62,193	38,148
2016CPT.14.04.20442.1	Haywood	9	SR 1338	FROM BEGIN PVMT TO SR 1395	1	2	2WU	NO	NO	5.35	18	56,496	28,249	56,496.0	599.0		115,132	70,620
TOTAL FOR MAP NO. 9										5.35		56,496	28,249	56,496.0	599.0		115,132	70,620
2016CPT.14.04.20442.1	Haywood	10	SR 1338	FROM SR 1338 TO EOM	1	2	2WU	NO	NO	4.61	18	48,682	24,341	48,681.6	516.0		99,207	60,852
TOTAL FOR MAP NO. 10										4.61		48,682	24,341	48,681.6	516.0		99,207	60,852
TOTAL FOR PROJ NO. 2016CPT.14.04.20442.1										22.73		245,602	122,804	245,602.1	3,391.0		476,883	292,512
2016CPT.14.04.20452.1	Henderson	11	SR 1719	FROM SR 1783 TO SR 1717	1	2	2WU	NO	NO	2.74	20	32,149	16,074	32,149.3	307.0	0	58,965	36,168
TOTAL FOR MAP NO. 11										2.74		32,149	16,074	32,149.3	307.0	0	58,965	36,168
2016CPT.14.04.20452.1	Henderson	12	SR 1186	FROM US 64 TO US 64	1	2	2WU	NO	NO	0.26	18	2,746	1,373	2,745.6				
TOTAL FOR MAP NO. 12										0.26		2,746	1,373	2,745.6				
2016CPT.14.04.20452.1	Henderson	13	SR 1213	FROM SR 1212 TO END PVMT	1	2	2WU	NO	NO	1.1	20	12,907	6,454	12,906.7	123.0		23,672	14,520
TOTAL FOR MAP NO. 13										1.1		12,907	6,454	12,906.7	123.0		23,672	14,520
2016CPT.14.04.20452.1	Henderson	14	SR 1214	FROM US 64 TO END MAINT	1	2	2WU	NO	NO	0.4	20	4,693	2,327	4,693.3				
TOTAL FOR MAP NO. 14										0.4		4,693	2,327	4,693.3				
2016CPT.14.04.20452.1	Henderson	15	SR 1242	FROM SR 1123 TO SR 1242	1	2	2WU	NO	NO	0.58	18	6,125	3,063	6,124.8	65.0		12,482	7,656
TOTAL FOR MAP NO. 15										0.58		6,125	3,063	6,124.8	65.0		12,482	7,656
2016CPT.14.04.20452.1	Henderson	16	SR 1243	FROM SR 1123 TO NC 225	1	2	2WU	NO	NO	0.23	18	2,429	1,215	2,428.8				
TOTAL FOR MAP NO. 16										0.23		2,429	1,215	2,428.8				
2016CPT.14.04.20452.1	Henderson	17	SR 1287	FROM 1109 TO DEAD END	1	2	2WU	NO	NO	0.37	18	3,907	1,954	3,907.2				
TOTAL FOR MAP NO. 17										0.37		3,907	1,954	3,907.2				
2016CPT.14.04.20452.1	Henderson	18	SR 1308	FROM US 64 TO DEAD END	1	2	2WU	NO	NO	0.1	18	1,056	528	1,056.0				
TOTAL FOR MAP NO. 18										0.1		1,056	528	1,056.0				
2016CPT.14.04.20452.1	Henderson	19	SR 1350	FROM NC 191 TO DEAD END	1	2	2WU	NO	NO	0.49	18	5,174	2,587	5,174.4	55.0		10,545	6,468
TOTAL FOR MAP NO. 19										0.49		5,174	2,587	5,174.4	55.0		10,545	6,468

											PROJECT NO.	SHEET NO.	TOTAL NO.					
											2016CPT.14.04.20442.1,	54						
											2016CPT.14.04.20452.1,							
											2016CPT.14.04.20882.1,							
2016CPT.14.04.20882.1	Transylvania	67	SR 1185	FROM SR 1190 TO SR 1128	1	2	2WU	NO	NO	0.5	18	5,280	2,640	5,280.0	56.0		10,760	6,600
TOTAL FOR MAP NO. 67										0.5		5,280	2,640	5,280.0	56.0		10,760	6,600
2016CPT.14.04.20882.1	Transylvania	68	SR 1199	FROM US 64 TO SR 1159	1	2	2WU	NO	NO	0.4	24	5,632	2,618	5,632.0				
TOTAL FOR MAP NO. 68										0.4		5,632	2,618	5,632.0				
2016CPT.14.04.20882.1	Transylvania	69	SR 1201	FROM SR 1110 TO SR 1110	1	2	2WU	NO	NO	0.56	16	5,257	2,628	5,256.5	63.0		12,051	7,392
TOTAL FOR MAP NO. 69										0.56		5,257	2,628	5,256.5	63.0		12,051	7,392
2016CPT.14.04.20882.1	Transylvania	70	SR 1208	FROM US 64 TO SR 1122	1	2	2WU	NO	NO	0.14	18	1,478	739	1,478.4				
TOTAL FOR MAP NO. 70										0.14		1,478	739	1,478.4				
2016CPT.14.04.20882.1	Transylvania	71	SR 1309	FROM SR 1313 TO US 64	1	2	2WU	NO	NO	0.65	16	6,101	3,051	6,101.3	73.0		13,988	8,580
TOTAL FOR MAP NO. 71										0.65		6,101	3,051	6,101.3	73.0		13,988	8,580
2016CPT.14.04.20882.1	Transylvania	72	SR 1310	FROM SR 1310 TO SR 1311	1	2	2WU	NO	NO	0.93	18	9,821	4,906	9,820.8	104.0		20,014	12,276
TOTAL FOR MAP NO. 72										0.93		9,821	4,906	9,820.8	104.0		20,014	12,276
2016CPT.14.04.20882.1	Transylvania	73	SR 1318	FROM SR 1304 TO SR 1309	1	2	2WU	NO	NO	1.32	18	13,939	6,970	13,939.2	148.0		28,406	17,424
TOTAL FOR MAP NO. 73										1.32		13,939	6,970	13,939.2	148.0		28,406	17,424
2016CPT.14.04.20882.1	Transylvania	74	SR 1329	FROM US 64 TO EOP	1	2	2WU	NO	NO	0.7	20	8,213	4,106	8,213.3	78.0		15,064	9,240
TOTAL FOR MAP NO. 74										0.7		8,213	4,106	8,213.3	78.0		15,064	9,240
2016CPT.14.04.20882.1	Transylvania	75	SR 1344	FROM US 64 TO WCL BREVARD	1	2	2WU	NO	NO	1.92	16	18,022	9,011	18,022.4	215.0		41,318	25,344
TOTAL FOR MAP NO. 75										1.92		18,022	9,011	18,022.4	215.0		41,318	25,344
2016CPT.14.04.20882.1	Transylvania	76	SR 1386	FROM SR 1346 TO EOP	1	2	2WU	NO	NO	0.1	20	1,173	587	1,173.3				
TOTAL FOR MAP NO. 76										0.1		1,173	587	1,173.3				
2016CPT.14.04.20882.1	Transylvania	77	SR 1501	FROM SR 1502 TO HEND. CL	1	2	2WU	NO	NO	0.51	18	5,386	2,693	5,385.6	57.0		10,975	6,732
TOTAL FOR MAP NO. 77										0.51		5,386	2,693	5,385.6	57.0		10,975	6,732
2016CPT.14.04.20882.1	Transylvania	78	SR 1538	FROM SR 1539 TO US 276	1	2	2WU	NO	NO	2.28	20	26,752	13,376	26,752.0	255.0		49,066	30,096
TOTAL FOR MAP NO. 78										2.28		26,752	13,376	26,752.0	255.0		49,066	30,096
2016CPT.14.04.20882.1	Transylvania	79	SR 1166	FROM US 64 TO EOP	1	2	2WU	NO	NO	0.4	18	4,224	2,112	4,224.0				
TOTAL FOR MAP NO. 79										0.4		4,224	2,112	4,224.0				
2016CPT.14.04.20882.1	Transylvania	80	SR 1106	FROM SR 1103 TO EOP	1	2	2WU	NO	NO	1.4	20	16,427	8,214	16,426.7	157.0		30,128	18,480
TOTAL FOR MAP NO. 80										1.4		16,427	8,214	16,426.7	157.0		30,128	18,480
2016CPT.14.04.20882.1	Transylvania	81	SR 1104	FROM SR 1107 TO EOP	1	2	2WU	NO	NO	1.07	20	12,555	6,278	12,554.7	120.0		23,026	14,124
TOTAL FOR MAP NO. 81										1.07		12,555	6,278	12,554.7	120.0		23,026	14,124
2016CPT.14.04.20882.1	Transylvania	82	SR 1559	FROM US 276 TO EOP	1	2	2WU	NO	NO	2.66	18	28,090	14,045	28,089.6	298.0		57,243	35,112
TOTAL FOR MAP NO. 82										2.66		28,090	14,045	28,089.6	298.0		57,243	35,112
2016CPT.14.04.20882.1	Transylvania	83	SR 1500	FROM SR 1501 TO COUNTY LINE	1	2	2WU	NO	NO	1.09	20	12,789	6,395	12,789.3	122.0		23,457	14,388
TOTAL FOR MAP NO. 83										1.09		12,789	6,395	12,789.3	122.0		23,457	14,388
2016CPT.14.04.20882.1	Transylvania	84	SR 1327	FROM SR 1328 TO EOP	1	2	2WU	NO	NO	2.3	18	24,288	12,144	24,288.0	258.0		49,496	30,360
TOTAL FOR MAP NO. 84										2.3		24,288	12,144	24,288.0	258.0		49,496	30,360
2016CPT.14.04.20882.1	Transylvania	85	SR 1109	FROM SR 1195 TO SR 1103	1	2	2WU	NO	NO	4.03	18	42,557	21,278	42,556.8	451.0		86,726	53,196
TOTAL FOR MAP NO. 85										4.03		42,557	21,278	42,556.8	451.0		86,726	53,196
TOTAL FOR PROJ NO. 2016CPT.14.04.20882.1										24.15		260,550	130,074	260,550.3	2,556	0	491,086	301,224
GRAND TOTAL										82.25		893,356	445,937	893,352.4	8,903	1	1,575,264	966,240

SIGNING FOR RESURFACING PROJECTS



LEGEND	
┆	STATIONARY SIGN
←	DIRECTION OF TRAFFIC FLOW

MAINLINE (-L-) SIGNING

-Y- LINE SIGNING

SIGNING NOTES AND PLACEMENT PER DIRECTION		<p>PLACE 1000' PRIOR TO BEGINNING OF CONSTRUCTION LIMITS. ONLY USED ON -Y- LINES IF RESURFACING LIMITS EXTEND 1000' ALONG -Y- LINE.</p>	<p>NO REQUIRED STATIONARY SIGNING FOR THE FOLLOWING -Y- LINE CONDITIONS:</p> <ol style="list-style-type: none"> 1) LESS THAN 1000' OF RESURFACING ALONG -Y- LINE 2) SUBDIVISION ROADS 3) DEAD END ROADS <p>WHEN PAVING/CONSTRUCTION ACTIVITIES PROCEED ACROSS AN UNSIGNED -Y- LINE, ADVANCE WARNING PORTABLE SIGNS SHALL BE USED ALONG THE -Y- LINE AS SHOWN BELOW. REMOVE UPON COMPLETION OF WORK.</p> <div style="display: flex; justify-content: space-around; align-items: center;"> <div style="text-align: center;"> <p>W20-1 48" X 48"</p> </div> <div style="text-align: center;"> <p>W20-7 A 48" X 48"</p> </div> </div> <p>PLACED 500' IN ADVANCE OF FLAGGER. PLACED 250' IN ADVANCE OF FLAGGER.</p>
		<p>#2 SIGN ONLY USED WHEN RESURFACING LIMITS ARE 2 OR MORE MILES IN LENGTH. ROUND UP TO NEXT WHOLE NUMBER. (NO FRACTIONAL OR DECIMAL NUMBERS)</p>	
		<p>PLACE INITIALLY AT THE CONSTRUCTION LIMITS AND SPACED 1 MILE APART THEREAFTER. IF NO -Y- LINES EXIST, PLACE 2ND SET 1/2 MILE FROM THE CONSTRUCTION LIMITS AND THEN SPACE 1 MILE THEREAFTER.</p>	
		<p>THESE ARE FOR -Y- LINES THAT ARE "THROUGH" ROADWAYS. DEAD END AND SUBDIVISION ROADS ARE NOT "THROUGH" ROADWAYS. INSTALL 500' +/- FROM EACH -Y- LINE APPROACH AS SHOWN ABOVE. FOR MULTIPLE -Y- LINES THAT ARE SEPARATED BY 0.25 MILES OR LESS, TREAT AS A SINGLE UNIT AND INSTALL WITHIN 500' OF EACH APPROACH. A MAXIMUM OF 2 SIGN SETS PER MILE. DO NOT INSTALL WHEN -Y- LINES ARE WITHIN 0.5 MILES FROM "END ROAD WORK" SIGN.</p>	
		<p>PLACE 500' FOLLOWING THE END OF CONSTRUCTION LIMITS.</p>	

3/19/2015 C:\Users\rmgarrrett\Downloads\Resurfacing_AdvWarn_2Ln (2).dgn User:rmgarrrett

DIVISION OF HIGHWAYS
STATE OF NORTH CAROLINA
DEPARTMENT OF TRANSPORTATION
WORK ZONE TRAFFIC CONTROL

**RESURFACING
ADVANCE WARNING SIGNS
FOR
RURAL AND SUBURBAN
2 LANE ROADWAYS**